






















# Strategic Housing Land Availability Assessment (SHLAA) Key

	Not deliverable
	Likely to be deliverable
	Definitely deliverable

	Net developable area (cross-hatched area indicates that part of the site which is potentially deliverable)
--	--

	Development Allocation / Commitment / Recent development
--	--

	Flood Zone 3 as defined by Environment Agency
	Flood Zone 2 as defined by Environment Agency
	Minerals Safeguarding Area
	HS2 Safeguarding Zone
	Green Belt
	Area of Restraint
	Cotswolds Area of Outstanding Natural Beauty
	Special Landscape Area
	Conservation Area
	Listed Building
	Scheduled Monument
	Registered Battlefield
	Site of Special Scientific Interest
	Local Wildlife Site
	Local Nature Reserve
	Ancient Woodland
	Tree Preservation Order