

Lower Tysoe - built up area boundary (amendment)



Remove from BUAB *

Include in BUAB.

[] Agricultural buildings.

*** Not residential land.**

Legend

NAG arup 2014
Parks and Gardens 2011

	rec
	park
	pos
	res
	pool



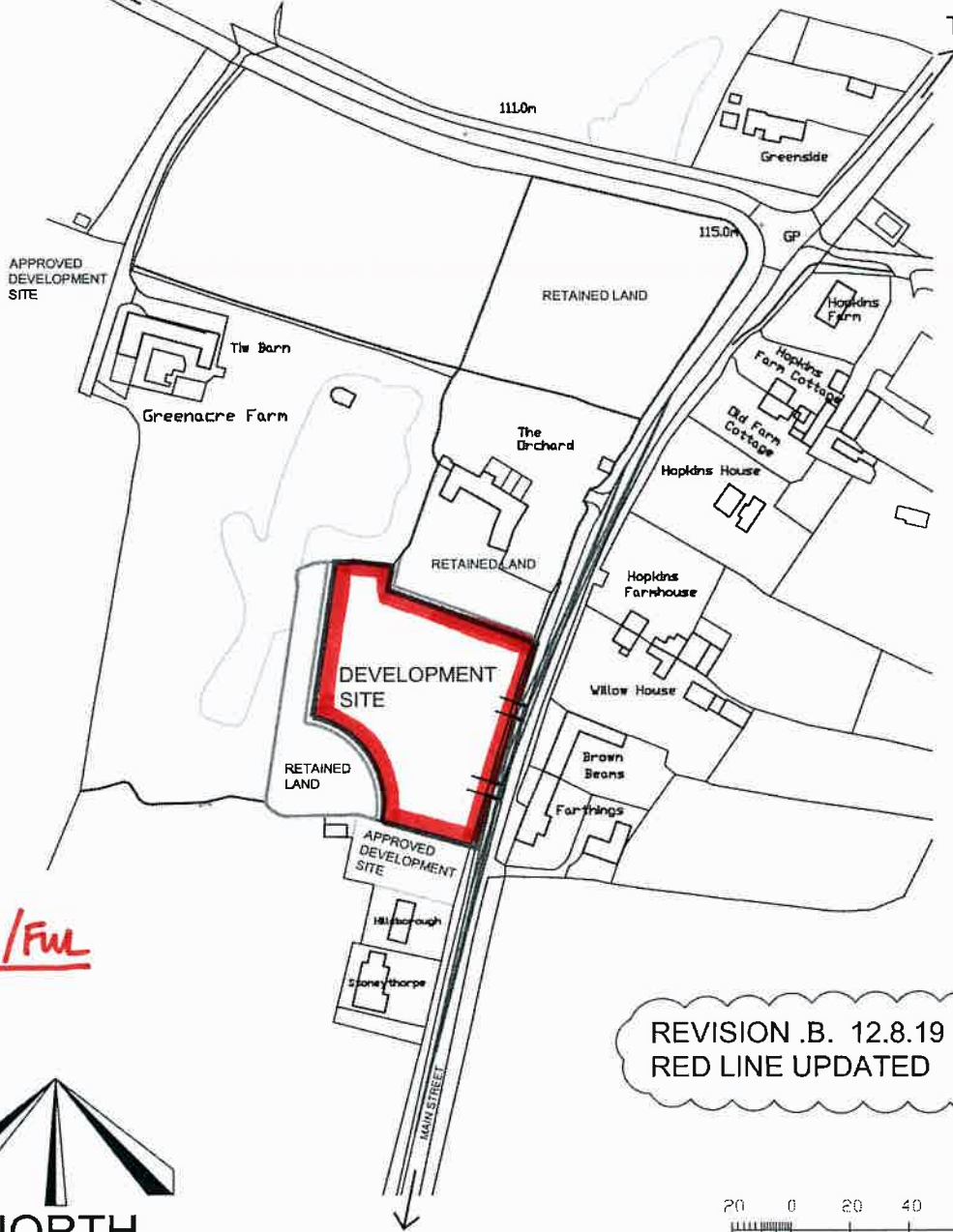
Scale 1:2,500
© Crown copyright and database rights 2011 onwards
Ordnance Survey 100024287

North

Lower Tysoe

TO LOWER TYSOE

TO RADWAY

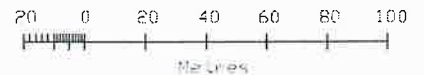


19/01529/FUL

REVISION .B. 12.8.19
RED LINE UPDATED



TO MIDDLE AND
UPPER TYSOE

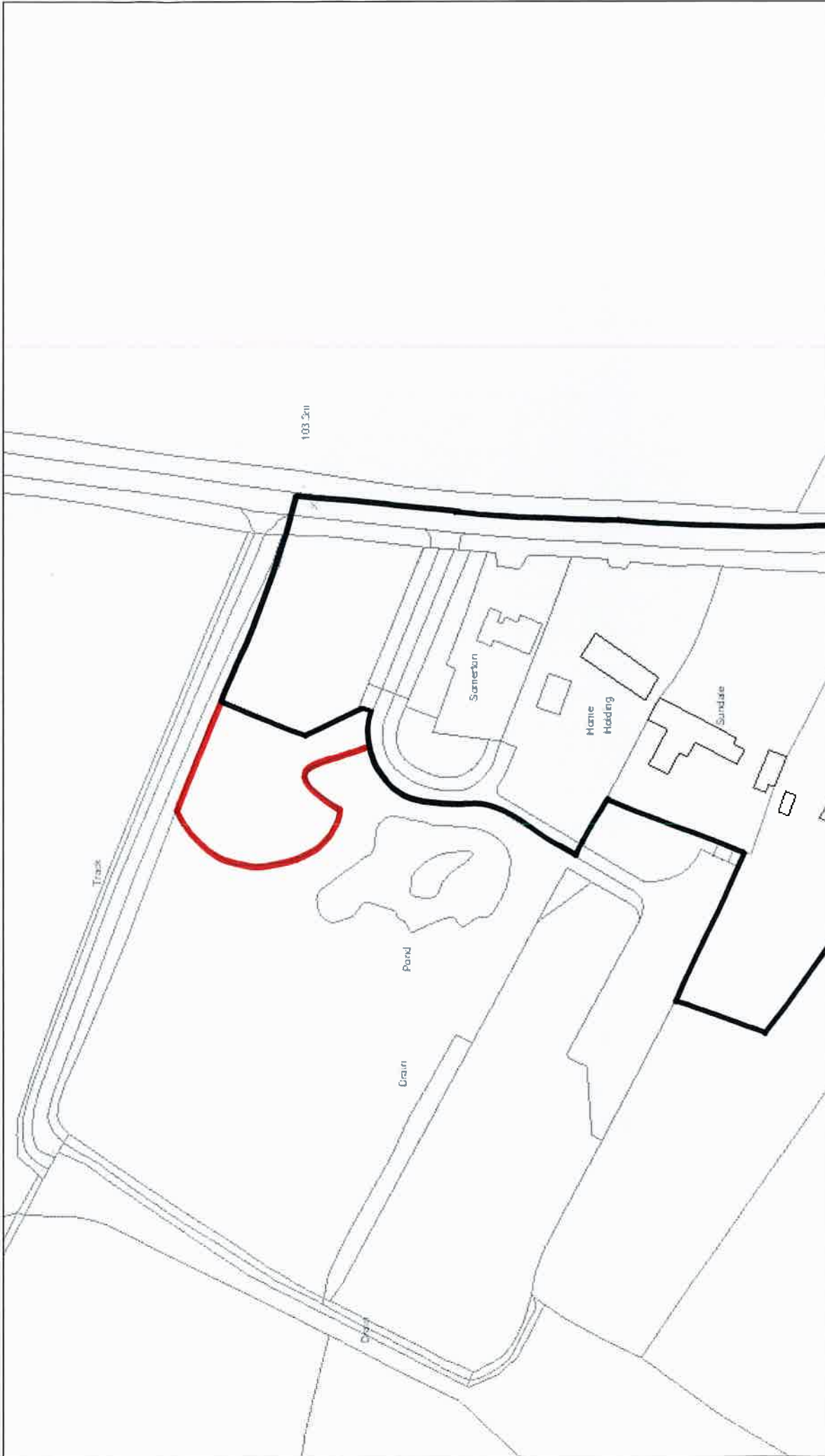


1:2500 at A4

SET • DESIGN

Winchcombe Farm
Shennington Road
Upper Tysoe
Warwickshire CV35 0TH
Tel: 01295 680190 Fax: 01295 680992

PROJECT	THE ORCHARDS LOWER TYSOE, CV35 0BN.
DRAWING	SITE LOCATION PLAN
DRAWING No.	2019-01-01 rev B
DATE	MAY 2019



Lower Tysoe - built up area boundary (amendment)

- BuAB on map 8 of NDP.**
- Amendment to BuAB to take account of permission 16/02653/REM.**

Legend
 NAG arup 2014
 Parks and Gardens 2011

	rec
	park
	pos
	res
	ppot



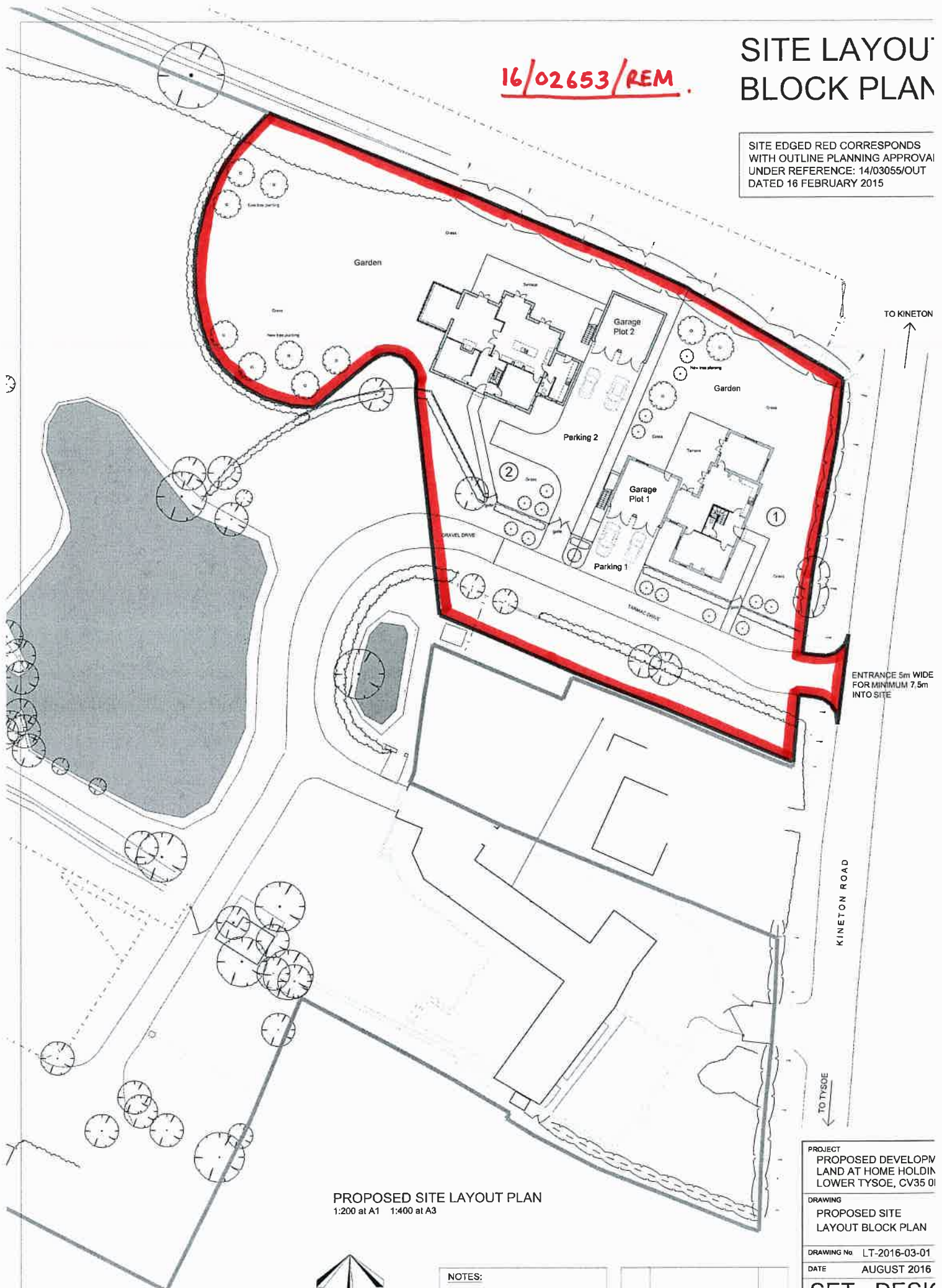
Scale 1:1,250
 © Crown copyright and database rights 2011 onwards
 Ordnance Survey 100024287



16/02653/REM.

SITE LAYOUT BLOCK PLAN

SITE EDGED RED CORRESPONDS
WITH OUTLINE PLANNING APPROVAL
UNDER REFERENCE: 14/03055/OUT
DATED 16 FEBRUARY 2015



PROPOSED SITE LAYOUT PLAN
1:200 at A1 1:400 at A3



NOTES:

PROJECT	PROPOSED DEVELOPMENT LAND AT HOME HOLDING LOWER TYSOE, CV35 0J
DRAWING	PROPOSED SITE LAYOUT BLOCK PLAN
DRAWING No	LT-2016-03-01
DATE	AUGUST 2016
SET • DESK	
Winchcombe Farm Shenington Road Upper Tysoe Warwickshire CV35 0J	