





Lower Tysoe - built up area boundary (amendment)






-  Possible revised boundary.
-  Excluding agricultural buildings.

Legend

NAG arup 2014



Parks and Gardens 2011

-  rec
-  park
-  pos
-  res
-  ppot



Scale 1:2,500

© Crown copyright and database rights 2011 onwards
Ordnance Survey 100024287