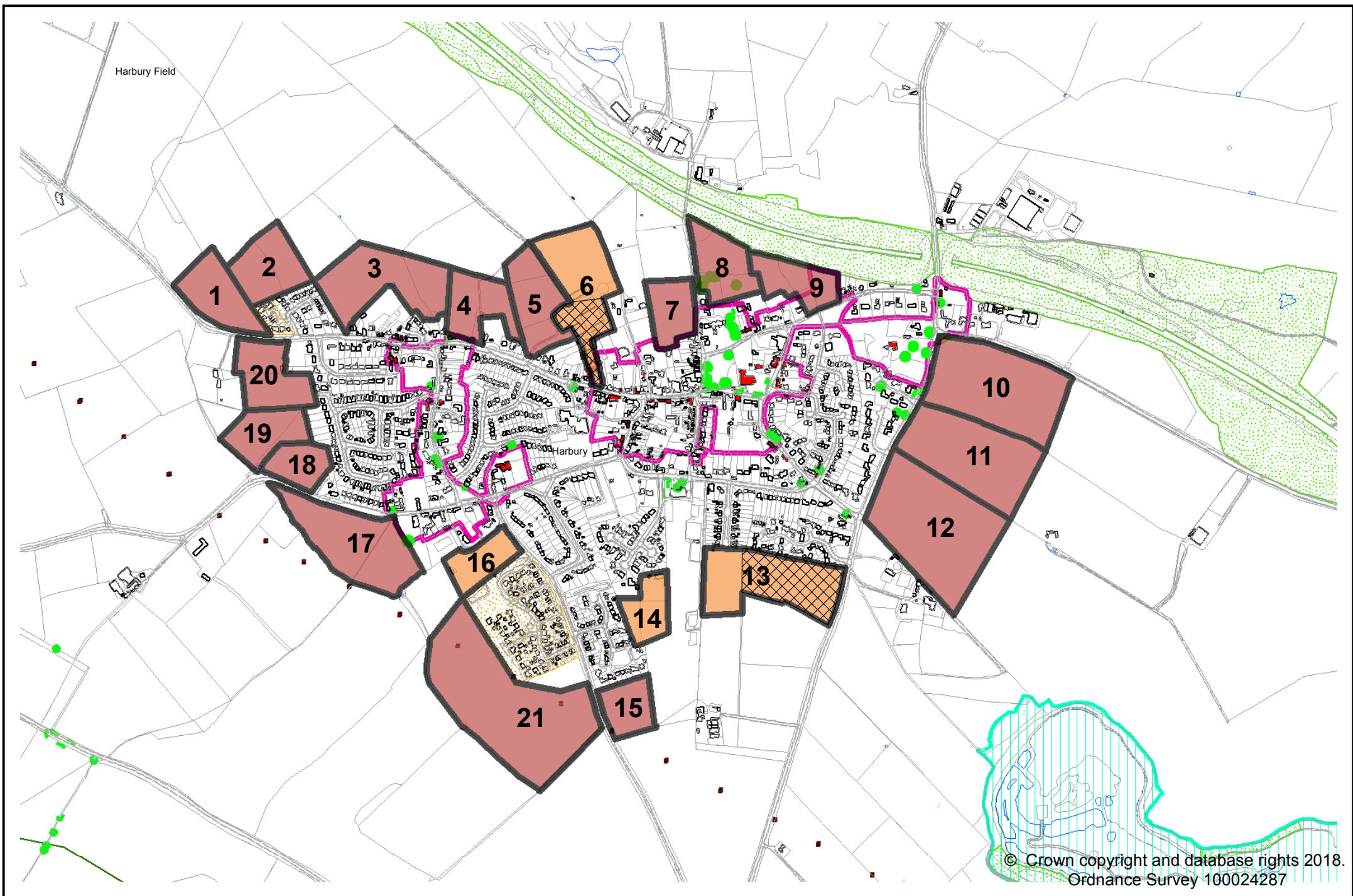


Bishops Itchington Land Parcels



BISHOP'S ITCHINGTON LAND PARCELS ASSESSMENT

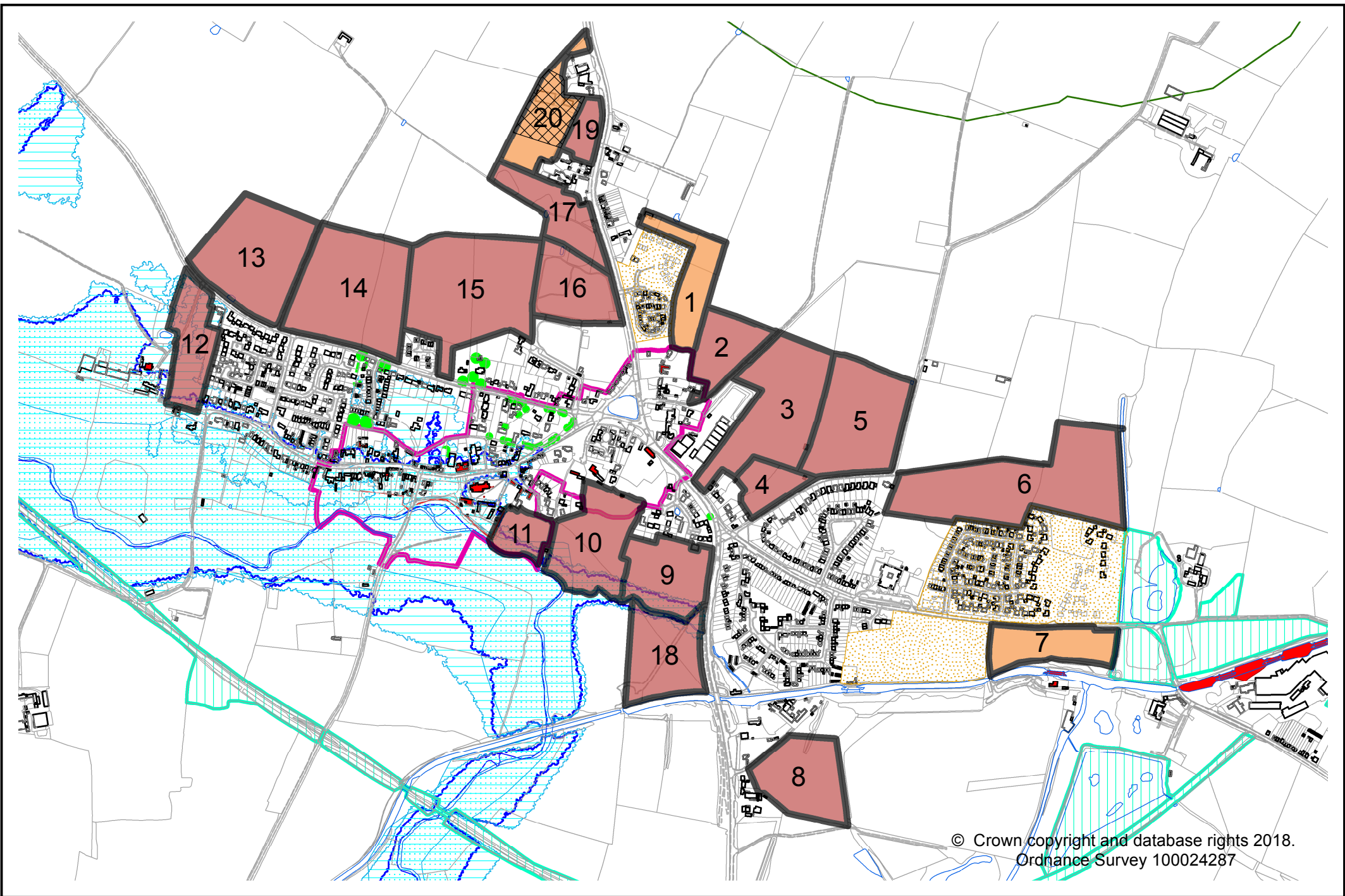
	Reference Number	BISH.01	BISH.02	BISH.03	BISH.04	BISH.05	BISH.06	BISH.07	BISH.08	BISH.09	BISH.10	BISH.11	BISH.12	BISH.13
General Site Information	Location	North of Ladbroke Road	North of Hambridge Road	South of Hambridge Road	East of Chapel Street	South of Dadglow Road	West of Knightcote Road	West of Gaydon Road	South of Plough Lane	North of Plough Lane	West of Southam Road	East of Southam Road (south)	East of Southam Road (north)	West of Butchers Close
	Gross Site Area (Ha)	2.0	2.0	3.0	2.0	3.0	1.6	3.6	1.6	3.5	6.0	1.5	3.5	0.7
	Greenfield/ Brownfield	Greenfield	Greenfield	Greenfield	Greenfield	Greenfield	Greenfield	Greenfield	Greenfield	Greenfield	Greenfield	Greenfield	Greenfield	Greenfield
	Land Use	Agriculture	Agriculture/ Unused	Agriculture	Playing Field	Agriculture	Agriculture	Agriculture	Agriculture	Agriculture	Agriculture	Agriculture	Agriculture	Agriculture
Major Planning Considerations	Green Belt													
	Area of Outstanding Natural Beauty													
	Conservation Area													
	European/National Wildlife Site/Protected Species													
	Special Landscape Area/Area of Restraint													
	Flood Risk													
	Heritage Assets													
	Local Wildlife Site													
	Major Infrastructure													
	Minerals and Waste													
Other Planning Considerations	Access to site (vehicles)													
	Access to Site (walking and cycling)													
	Accessibility to Local Facilities													
	Public Transport													
	Relationship to Highway Network													
	Public Right of Way													
	Coalescence													
	Settlement Form													
	Settlement Character													
	Neighbouring Amenity													
	Neighbouring Land Uses													
	Non-designated Heritage Asset													
	Landscape Sensitivity													
	Agricultural Land Classification													
	Contaminated Land													
	Tree Preservation Order (TPO)													
	Natural Features													
	Pollution													
Site Assembly														
Site Topography and Shape														



© Crown copyright and database rights 2018.
Ordnance Survey 100024287

Harbury Land Parcels

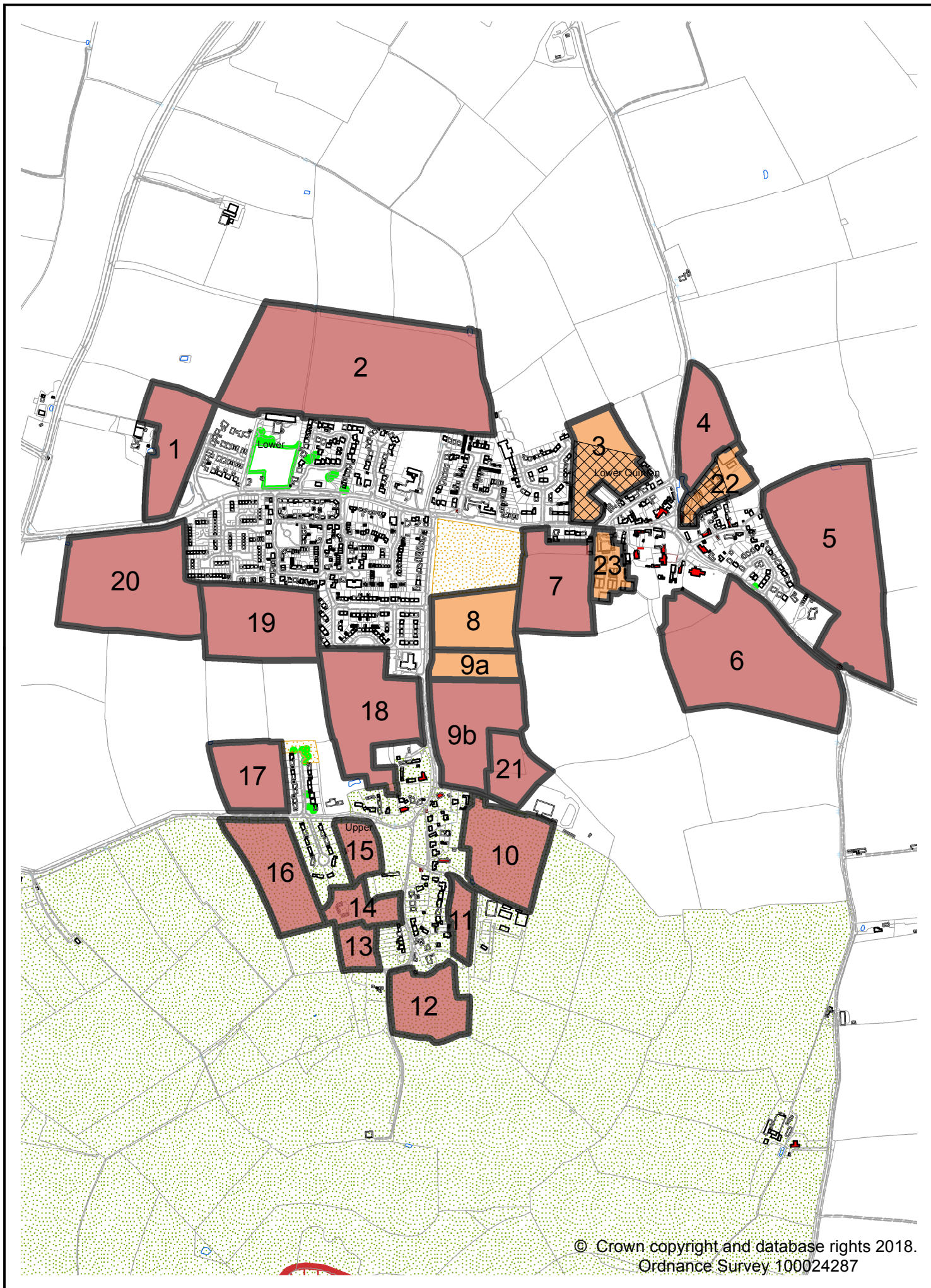




© Crown copyright and database rights 2018.
Ordnance Survey 100024287

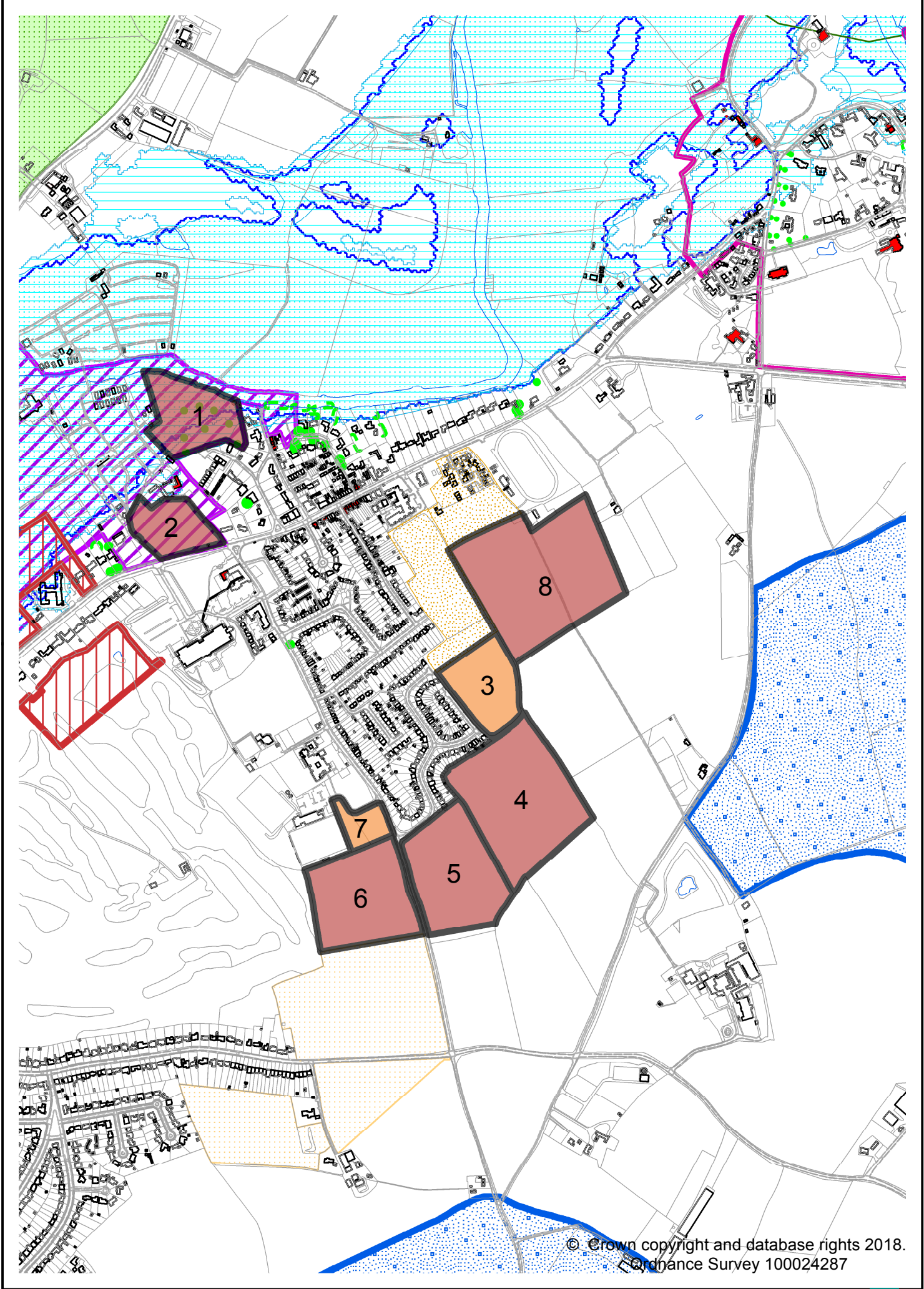
Long Itchington Land Parcels





Quinton Land Parcels





© Crown copyright and database rights 2018.
Ordnance Survey 100024287

Tiddington Land Parcels



TIDDINGTON LAND PARCELS ASSESSMENT

	Reference Number	TIDD.01	TIDD.02	TIDD.03	TIDD.04	TIDD.05	TIDD.06	TIDD.07	TIDD.08
General Site Information	Location	North of Dark Lane	North of Tiddington Road	East of Hamilton Road	South of Hamilton Road	East of Knights Lane	West of Knights Lane (south)	West of Knights Lane (north)	South of Main Street
	Gross Site Area (Ha)	2.5	1.2	2.2	5.6	3.6	3.6	0.7	6.0
	Greenfield/ Brownfield	Greenfield	Greenfield	Greenfield	Greenfield	Greenfield	Greenfield	Greenfield	Greenfield
	Land Use	Unused/curtilage	Paddock	Agriculture	Agriculture	Agriculture	Agriculture	Unused	Agriculture
Major Planning Considerations	Green Belt								
	Area of Outstanding Natural Beauty								
	Conservation Area								
	European/National Wildlife Site/Protected Species								
	Special Landscape Area/Area of Restraint								
	Flood Risk								
	Heritage Assets								
	Local Wildlife Site								
	Major Infrastructure								
	Minerals and Waste								
Other Planning Considerations	Access to site (vehicles)								
	Access to Site (walking and cycling)								
	Accessibility to Local Facilities								
	Public Transport								
	Relationship to Highway Network								
	Public Right of Way								
	Coalescence								
	Settlement Form								
	Settlement Character								
	Neighbouring Amenity								
	Neighbouring Land Uses								
	Non-designated Heritage Asset								
	Landscape Sensitivity								
	Agricultural Land Classification								
	Contaminated Land								
	Tree Preservation Order (TPO)								
	Natural Features								
	Pollution								
Site Assembly									
Site Topography and Shape									

