






Inset Map 4.1

Bearley Mill

Scale 1 : 2,500

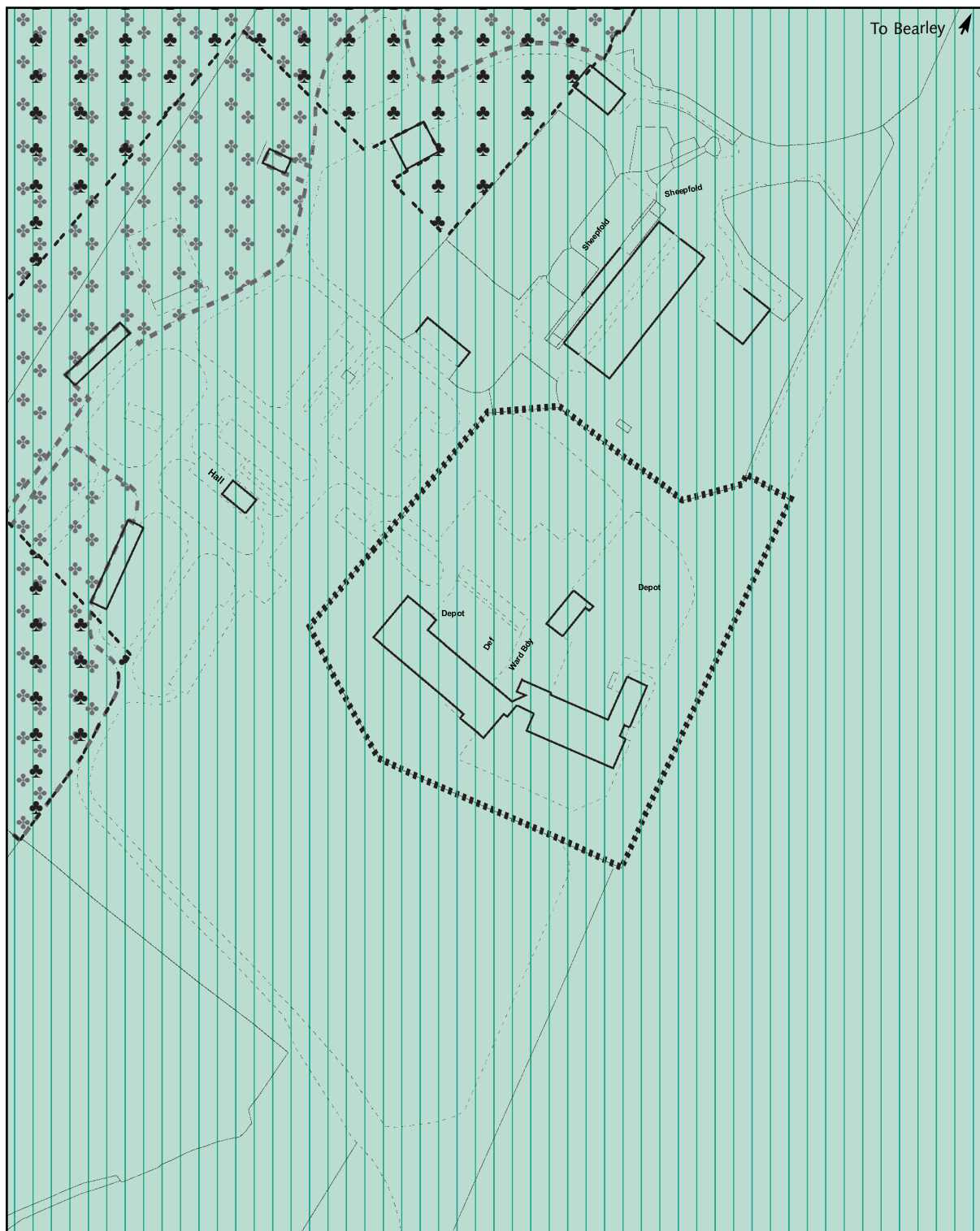


-  Green Belt
Policy PR.2
-  Major existing developed site within the
Green Belt **Policy PR.2**
-  Special Landscape Area
Policy EF.2

This plan has been produced in accordance with the provisions of the Planning and Compulsory Purchase Act 2004.

USE OF THIS IMAGE IS LIMITED TO VIEWING ON-LINE AND PRINTING ONE COPY.

This map is reproduced from Ordnance Survey material with the permission of Ordnance Survey on behalf of the Controller of Her Majesty's Stationery Office © Crown copyright. Unauthorised reproduction infringes Crown copyright and may lead to prosecution or civil proceedings. Stratford-on-Avon District Council, Licence No. 100024287 2000's



Inset Map 4.2

Saville Tractors, Bearley

Scale 1 : 2,500

This plan has been produced in accordance with the provisions of the Planning and Compulsory Purchase Act 2004.

USE OF THIS IMAGE IS LIMITED TO VIEWING ON-LINE AND PRINTING ONE COPY.

This map is reproduced from Ordnance Survey material with the permission of Ordnance Survey on behalf of the Controller of Her Majesty's Stationery Office © Crown copyright. Unauthorised reproduction infringes Crown copyright and may lead to prosecution or civil proceedings. Stratford-on-Avon District Council, Licence No. 100024287 2000's



NORTH



Green Belt
Policy PR.2



Major existing developed site within the
Green Belt **Policy PR.2**



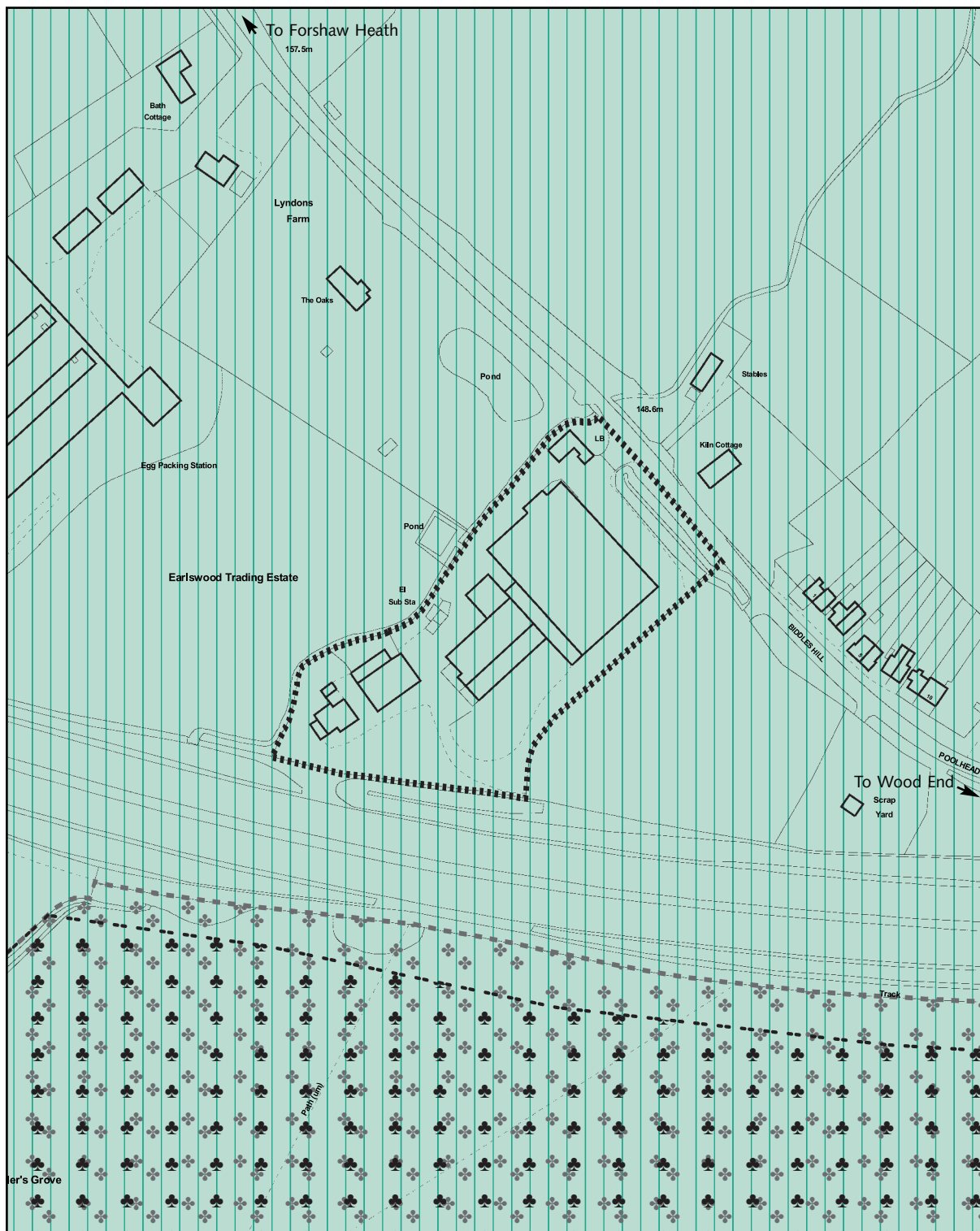
Special Landscape Area
Policy EF.2



Site of Special Scientific Interest
Policy EF.6 © English Nature



Ancient Woodland
Policy EF.9 © English Nature



Inset Map 4.3

Earlswood Trading Estate

Scale 1 : 2,500






This plan has been produced in accordance with the provisions of the Planning and Compulsory Purchase Act 2004.

USE OF THIS IMAGE IS LIMITED TO VIEWING ON-LINE AND PRINTING ONE COPY.

This map is reproduced from Ordnance Survey material with the permission of Ordnance Survey on behalf of the Controller of Her Majesty's Stationery Office © Crown copyright. Unauthorised reproduction infringes Crown copyright and may lead to prosecution or civil proceedings. Stratford-on-Avon District Council, Licence No. 100024287 2000's



NORTH

-  Green Belt
Policy PR.2
-  Major existing developed site within the Green Belt
Policy PR.2
-  Special Landscape Area
Policy EF.2
-  Site of Special Scientific Interest
Policy EF.6 © English Nature
-  Ancient Woodland
Policy EF.9 © English Nature



Inset Map 4.5

The Mill Industrial Park, Kings Coughton

Scale 1 : 5,000




This plan has been produced in accordance with the provisions of the Planning and Compulsory Purchase Act 2004.

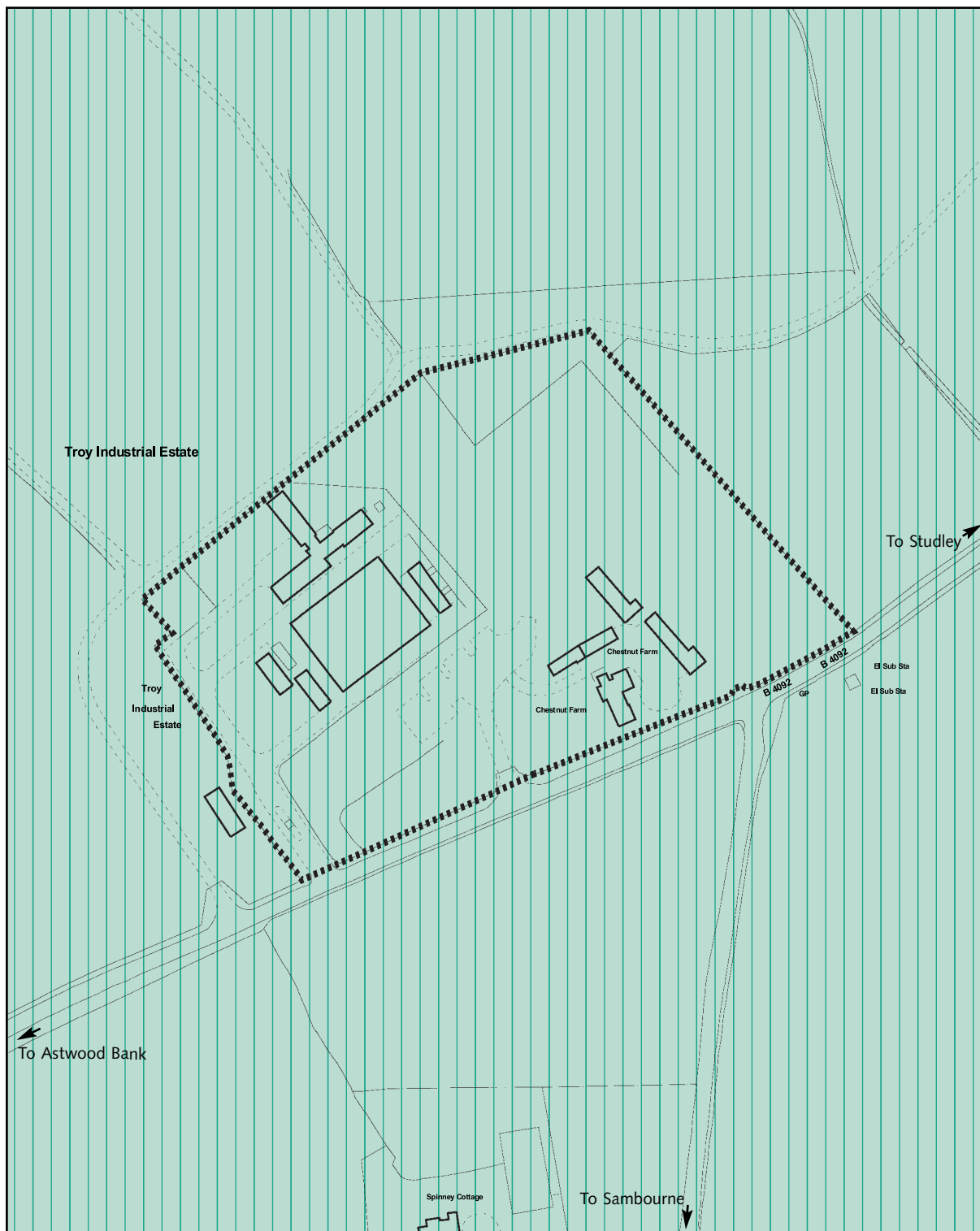
USE OF THIS IMAGE IS LIMITED TO VIEWING ON-LINE AND PRINTING ONE COPY.

This map is reproduced from Ordnance Survey material with the permission of Ordnance Survey on behalf of the Controller of Her Majesty's Stationery Office © Crown copyright. Unauthorised reproduction infringes Crown copyright and may lead to prosecution or civil proceedings. Stratford-on-Avon District Council, Licence No. 100024287 2000's



NORTH

-  **Green Belt**
Policy PR.2
-  Major existing developed site within the
Green Belt **Policy PR.2**
-  **Special Landscape Area**
Policy EF.2



Inset Map 4.6

Troy Industrial Estate/ Chestnut Farm, Sambourne

Scale 1 : 2,500

This plan has been produced in accordance with the provisions of the Planning and Compulsory Purchase Act 2004.

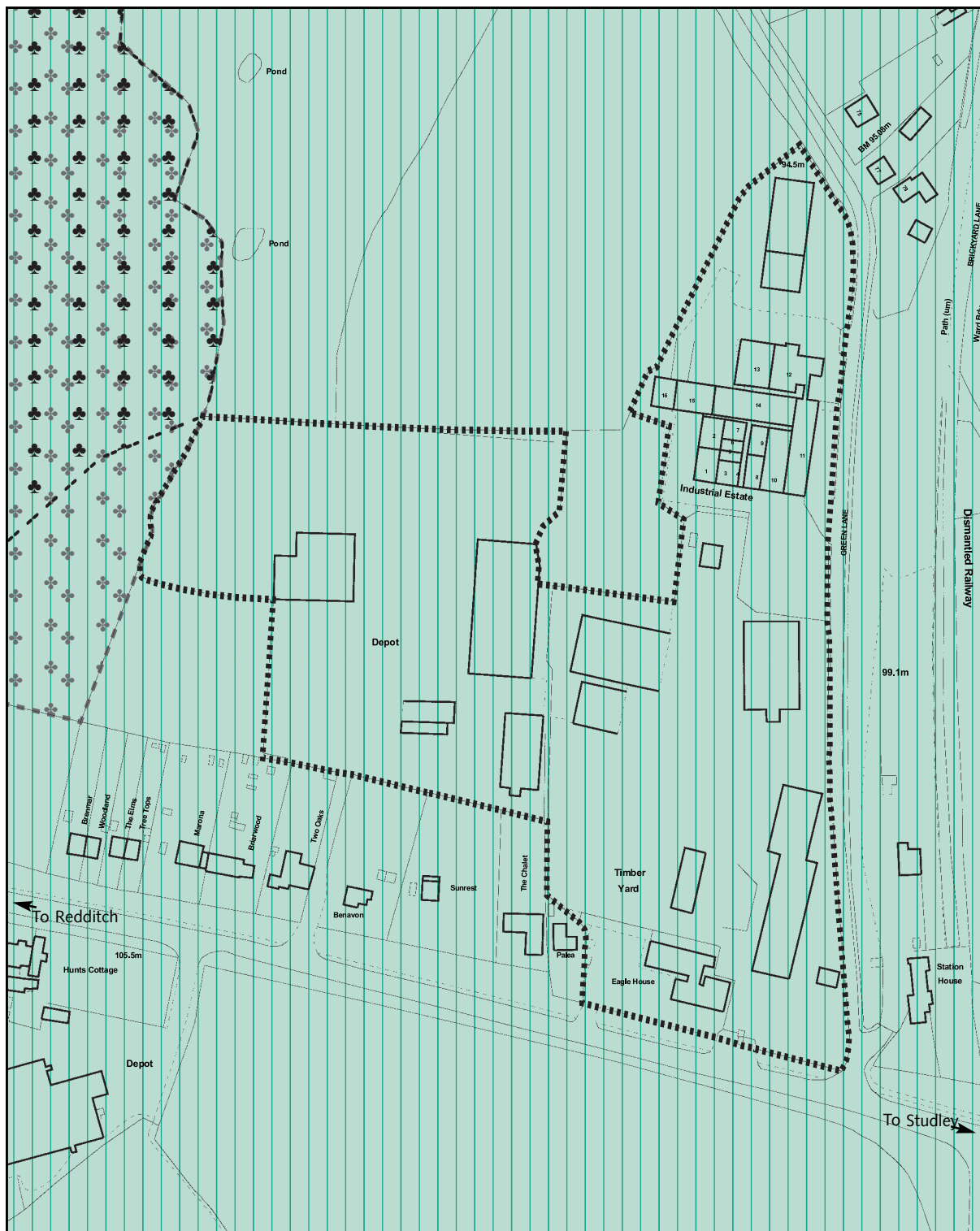
USE OF THIS IMAGE IS LIMITED TO VIEWING ON-LINE AND PRINTING ONE COPY.

This map is reproduced from Ordnance Survey material with the permission of Ordnance Survey on behalf of the Controller of Her Majesty's Stationery Office © Crown copyright. Unauthorised reproduction infringes Crown copyright and may lead to prosecution or civil proceedings. Stratford-on-Avon District Council, Licence No. 100024287 2000's



NORTH

- Green Belt
Policy PR.2
- Major existing developed site within the
Green Belt **Policy PR.2**
- Special Landscape Area
Policy EF.2



Inset Map 4.7

Green Lane / The Slough, Studley

Scale 1 : 2,500






This plan has been produced in accordance with the provisions of the Planning and Compulsory Purchase Act 2004.

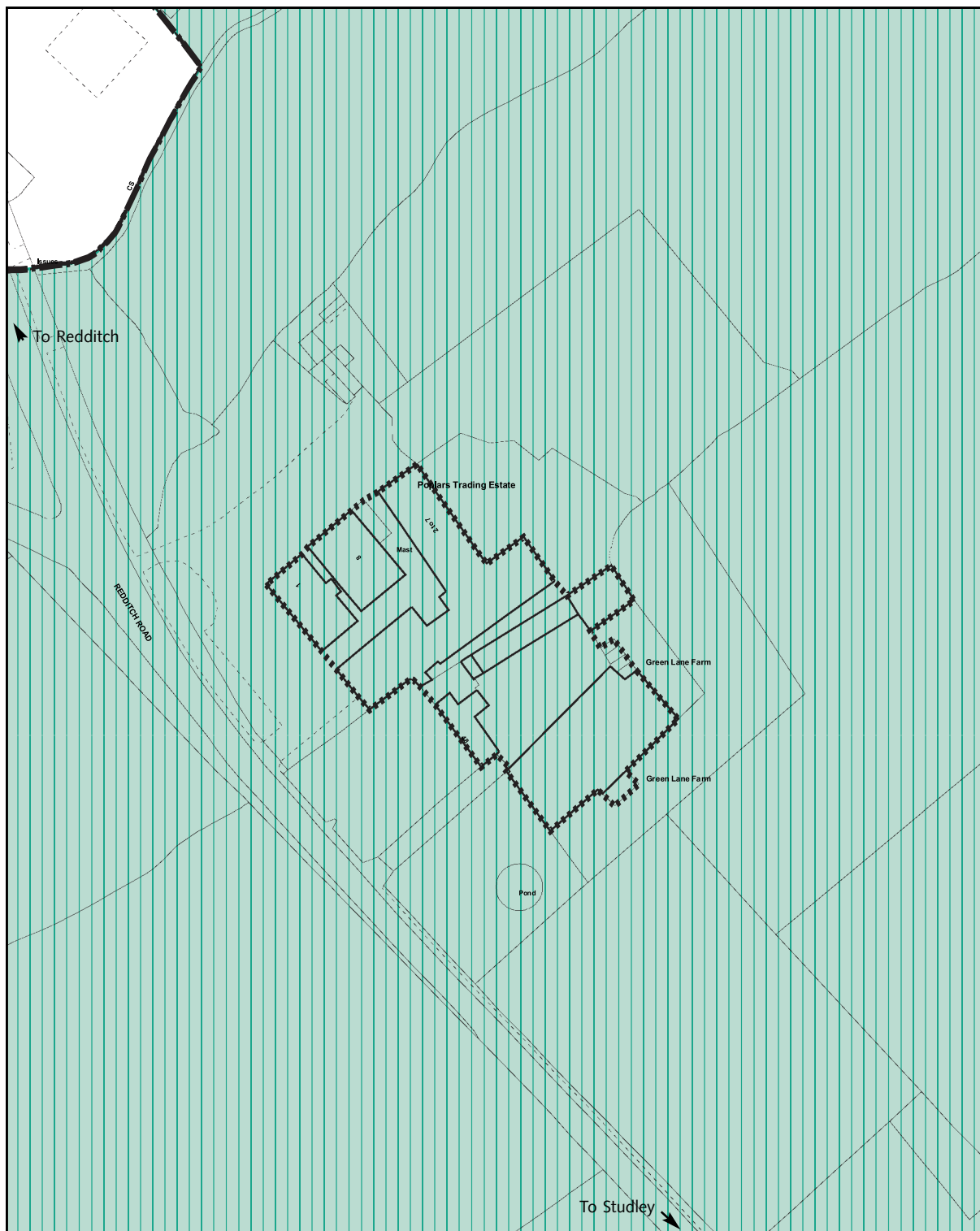
USE OF THIS IMAGE IS LIMITED TO VIEWING ON-LINE AND PRINTING ONE COPY.

This map is reproduced from Ordnance Survey material with the permission of Ordnance Survey on behalf of the Controller of Her Majesty's Stationery Office © Crown copyright. Unauthorised reproduction infringes Crown copyright and may lead to prosecution or civil proceedings. Stratford-on-Avon District Council, Licence No. 100024287 2000's



NORTH

-  **Green Belt**
Policy PR.2
-  Major existing developed site within the
Green Belt **Policy PR.2**
-  **Special Landscape Area**
Policy EF.2
-  **Site of Special Scientific Interest**
Policy EF.6 © English Nature
-  **Ancient Woodland**
Policy EF.9 © English Nature



Inset Map 4.8

Poplars Trading Estate/ Green Lane Farm, Studley

Scale 1 : 2,500

This plan has been produced in accordance with the provisions of the Planning and Compulsory Purchase Act 2004.

USE OF THIS IMAGE IS LIMITED TO VIEWING ON-LINE AND PRINTING ONE COPY.

This map is reproduced from Ordnance Survey material with the permission of Ordnance Survey on behalf of the Controller of Her Majesty's Stationery Office © Crown copyright. Unauthorised reproduction infringes Crown copyright and may lead to prosecution or civil proceedings. Stratford-on-Avon District Council, Licence No. 100024287 2000's



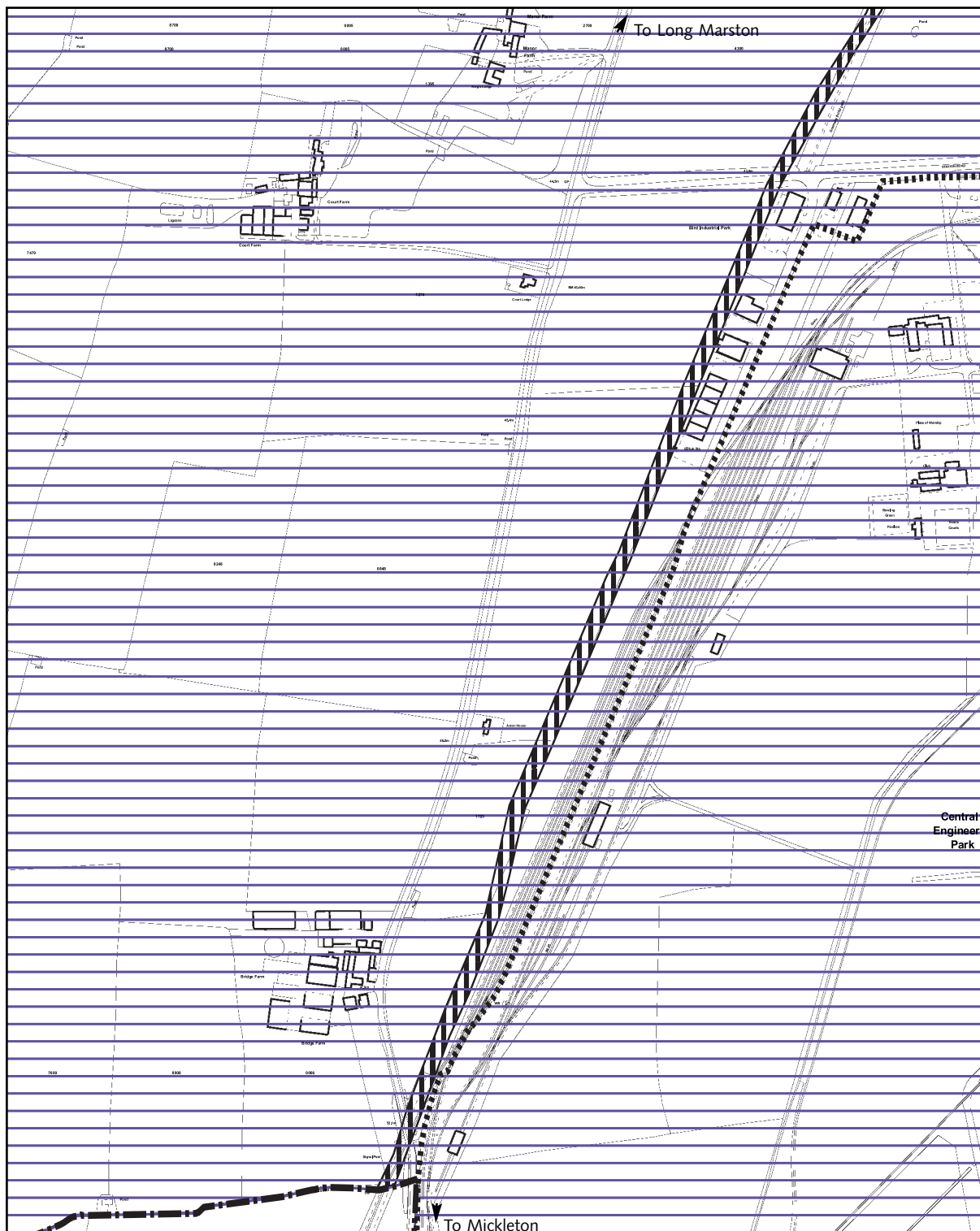
NORTH

— · — Local Plan Boundary

Green Belt
Policy PR.2

Major existing developed site within the
Green Belt **Policy PR.2**

Special Landscape Area
Policy EF.2



Inset Map 5.1

Safeguarded land, Long Marston





Scale 1 : 2,500

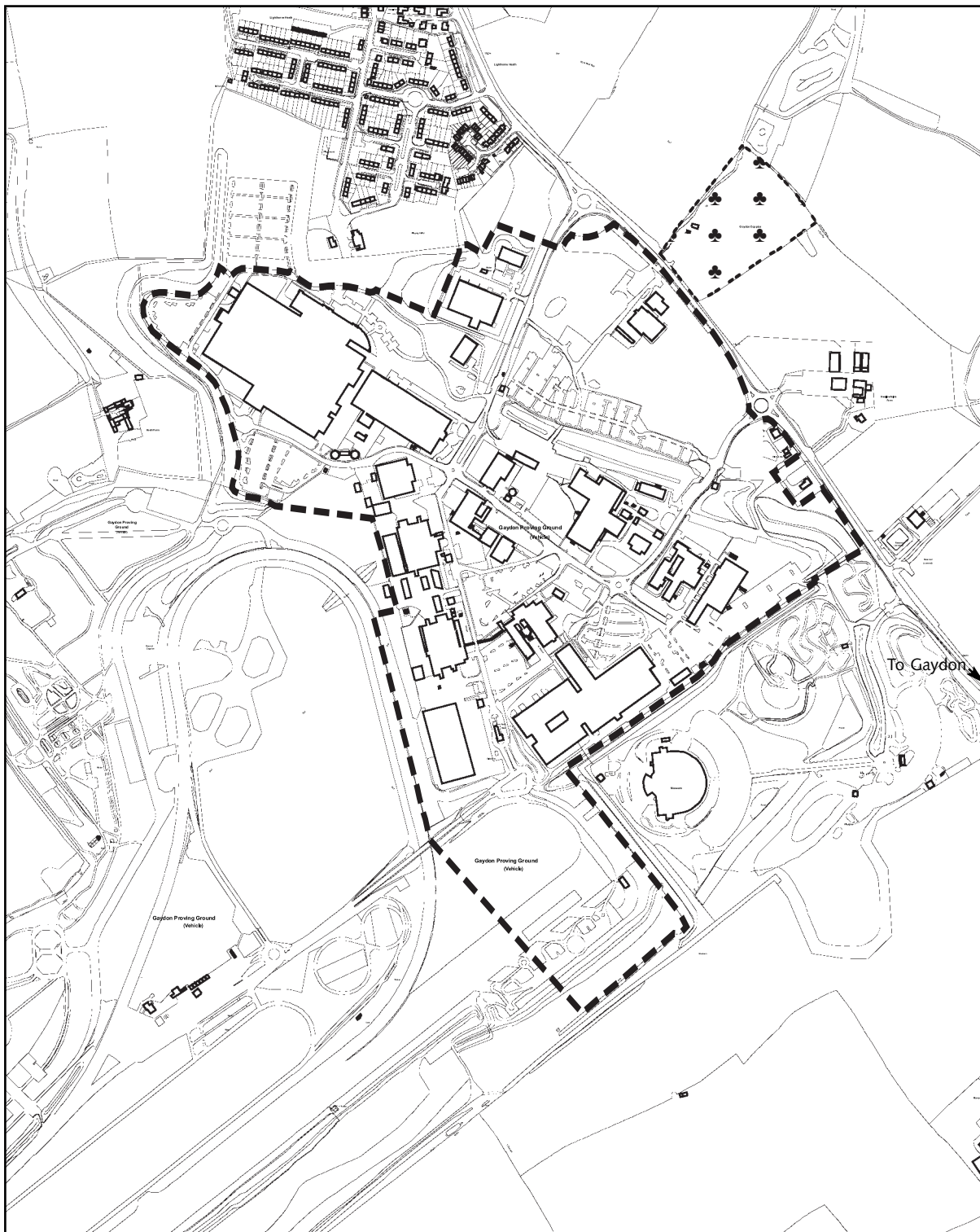
This plan has been produced in accordance with the provisions of the Planning and Compulsory Purchase Act 2004.

USE OF THIS IMAGE IS LIMITED TO VIEWING ON-LINE AND PRINTING ONE COPY.

This map is reproduced from Ordnance Survey material with the permission of Ordnance Survey on behalf of the Controller of Her Majesty's Stationery Office © Crown copyright. Unauthorised reproduction infringes Crown copyright and may lead to prosecution or civil proceedings. Stratford-on-Avon District Council, Licence No. 100024287 2000's




-  Local Plan Boundary
-  Safeguarded land **Policy PR.10.6**
Stratford to Cheltenham railway line
-  Vale of Evesham Control Zone
Policy COM.11A
-  Area covered by provisions of
Policy CTY.18



Inset Map 5.2

Gaydon Site

 Area within which new buildings to be located **Policy CTY.16**

 Ancient Woodland
 **Policy EF.9** © English Nature



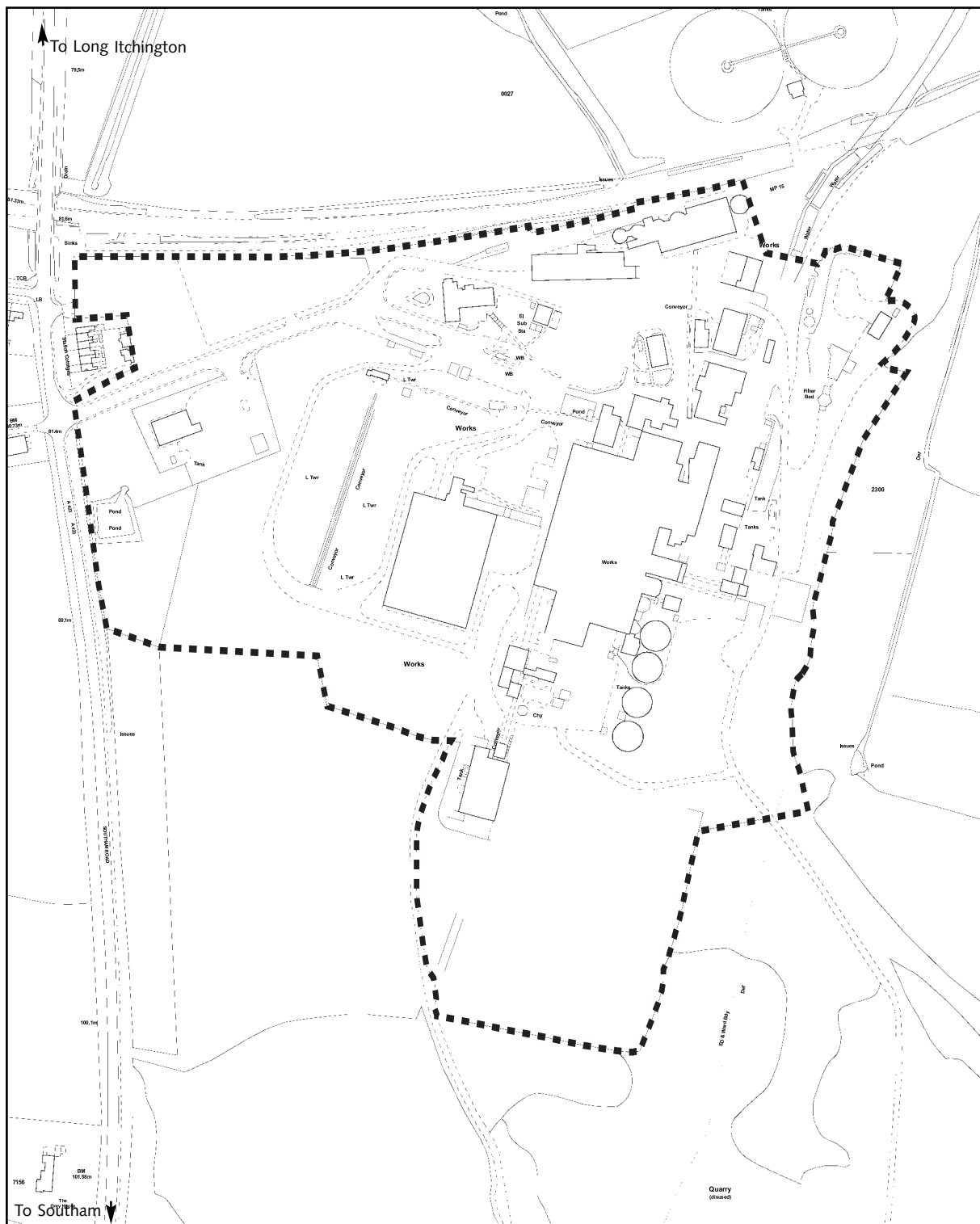
NORTH

Scale 1 : 10,000


This plan has been produced in accordance with the provisions of the Planning and Compulsory Purchase Act 2004.

USE OF THIS IMAGE IS LIMITED TO VIEWING ON-LINE AND PRINTING ONE COPY.

This map is reproduced from Ordnance Survey material with the permission of Ordnance Survey on behalf of the Controller of Her Majesty's Stationery Office © Crown copyright. Unauthorised reproduction infringes Crown copyright and may lead to prosecution or civil proceedings. Stratford-on-Avon District Council, Licence No. 100024287 2000's



Inset Map 5.4

 Area within which new buildings to be located **Policy CTY.19**

Southam Cement Works

Scale 1 : 4,000

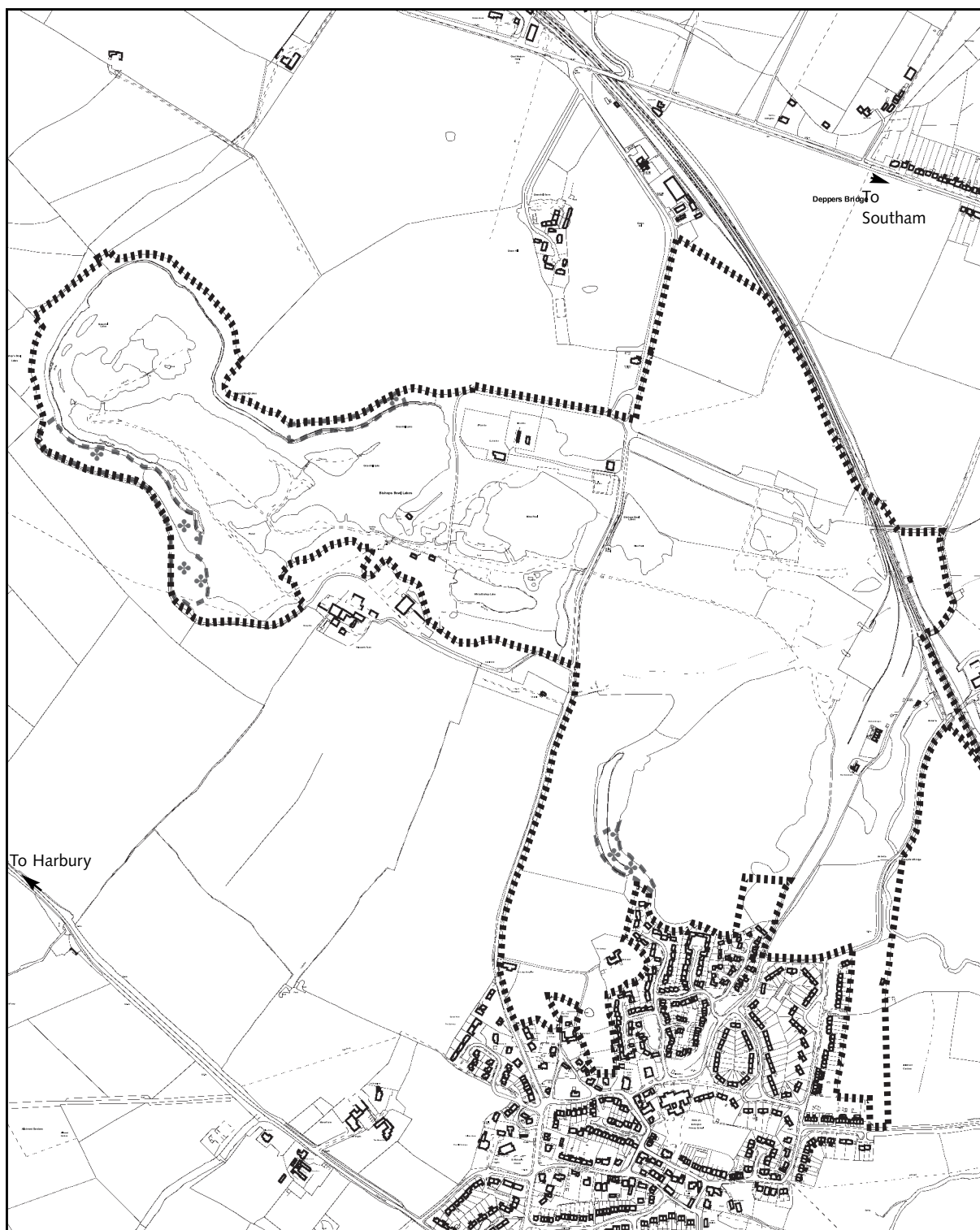
This plan has been produced in accordance with the provisions of the Planning and Compulsory Purchase Act 2004.

USE OF THIS IMAGE IS LIMITED TO VIEWING ON-LINE AND PRINTING ONE COPY.

This map is reproduced from Ordnance Survey material with the permission of Ordnance Survey on behalf of the Controller of Her Majesty's Stationery Office © Crown copyright. Unauthorised reproduction infringes Crown copyright and may lead to prosecution or civil proceedings. Stratford-on-Avon District Council, Licence No. 100024287 2000's



NORTH



Inset Map 5.5

Harbury Cement Works, Bishops Itchington

 Area covered by provisions of
Policy CTY.20

 Site of Special Scientific Interest
Policy EF.6 © English Nature



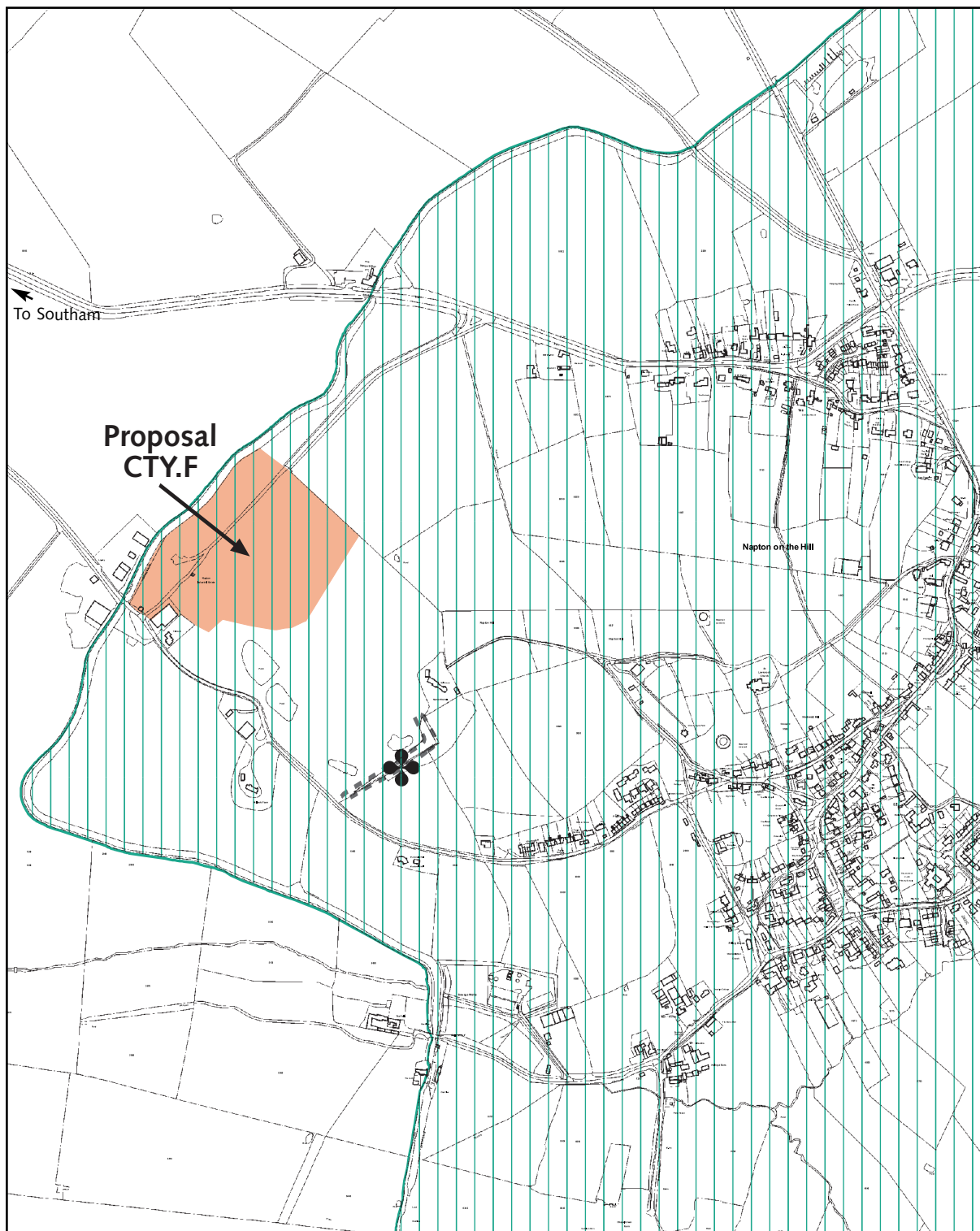
NORTH

Scale 1 : 11,000

This plan has been produced in accordance with the provisions of the Planning and Compulsory Purchase Act 2004.

USE OF THIS IMAGE IS LIMITED TO VIEWING ON-LINE AND PRINTING ONE COPY.

This map is reproduced from Ordnance Survey material with the permission of Ordnance Survey on behalf of the Controller of Her Majesty's Stationery Office © Crown copyright. Unauthorised reproduction infringes Crown copyright and may lead to prosecution or civil proceedings. Stratford-on-Avon District Council, Licence No. 100024287 2000's






Inset Map 5.6

Napton Brickworks

Scale 1 : 10,000

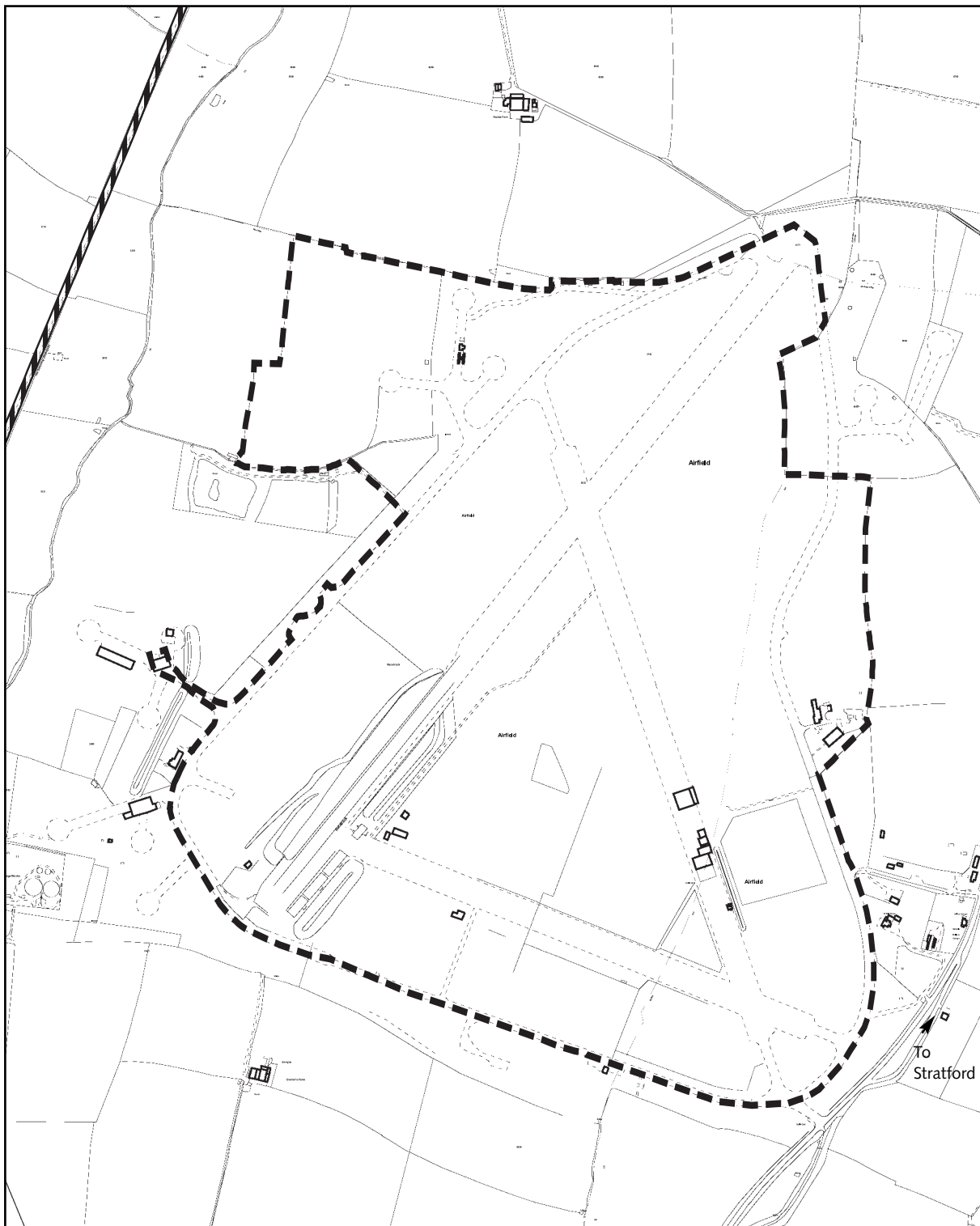


-  Development Proposal
-  Special Landscape Area
Policy EF.2
-  Site of Special Scientific Interest
Policy EF.6 © English Nature

This plan has been produced in accordance with the provisions of the Planning and Compulsory Purchase Act 2004.

USE OF THIS IMAGE IS LIMITED TO VIEWING ON-LINE AND PRINTING ONE COPY.

This map is reproduced from Ordnance Survey material with the permission of Ordnance Survey on behalf of the Controller of Her Majesty's Stationery Office © Crown copyright. Unauthorised reproduction infringes Crown copyright and may lead to prosecution or civil proceedings. Stratford-on-Avon District Council, Licence No. 100024287 2000's



Inset Map 5.7

Long Marston Airfield

Scale 1 : 10,000

This plan has been produced in accordance with the provisions of the Planning and Compulsory Purchase Act 2004.


USE OF THIS IMAGE IS LIMITED TO VIEWING ON-LINE AND PRINTING ONE COPY.

This map is reproduced from Ordnance Survey material with the permission of Ordnance Survey on behalf of the Controller of Her Majesty's Stationery Office © Crown copyright. Unauthorised reproduction infringes Crown copyright and may lead to prosecution or civil proceedings. Stratford-on-Avon District Council, Licence No. 100024287 2000's

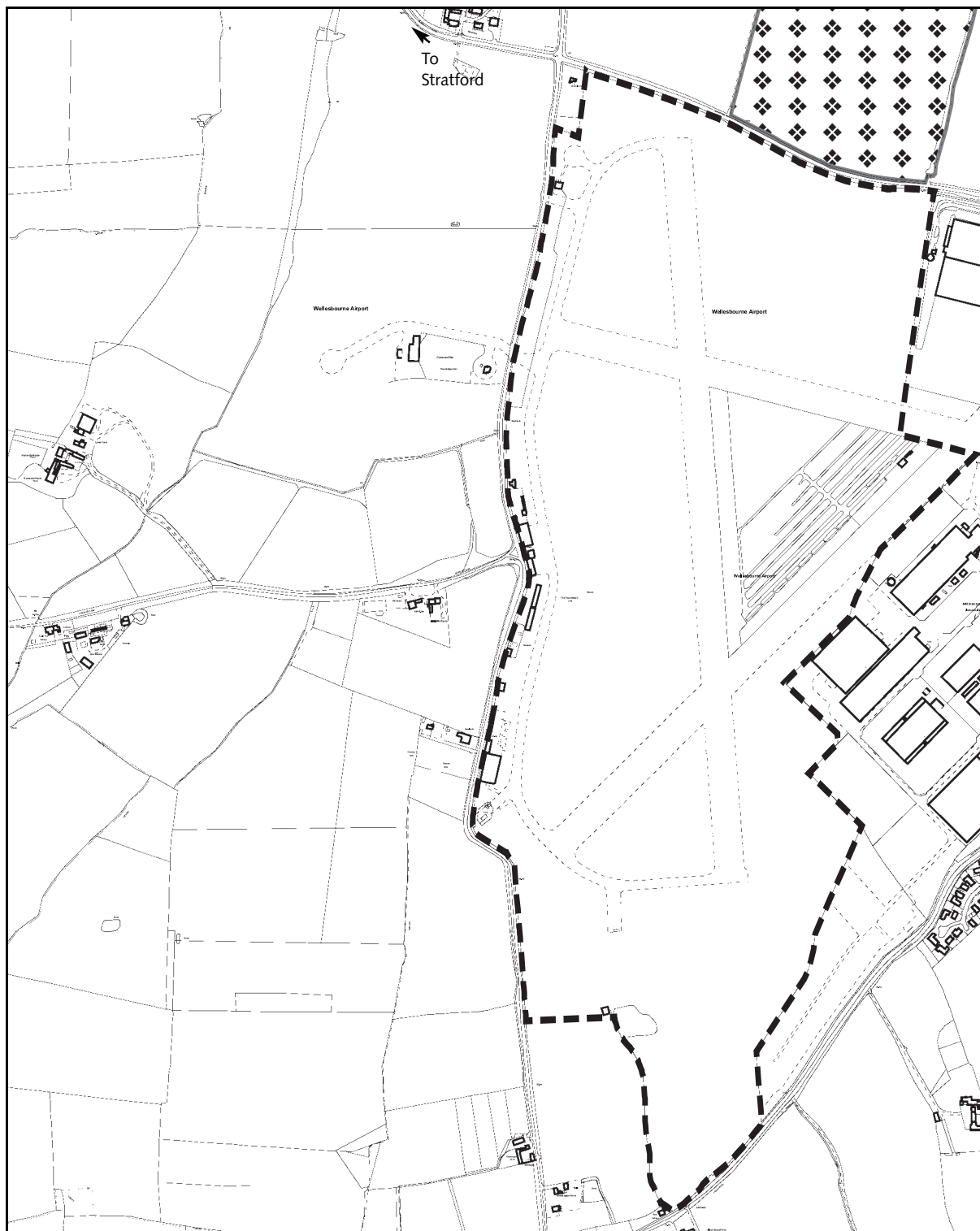


NORTH

 Area covered by provisions of **Policy COM.8A**

 Safeguarded land **Policy PR.10.6**
Stratford to Cheltenham railway line


Whole area covered by
Vale of Evesham Control Zone
Policy COM.11A



Inset Map 5.8

Wellesbourne Airfield

 Area covered by provisions of
Policy COM.8A

 Scheduled Ancient Monument
Policy EF.11 © HM Government



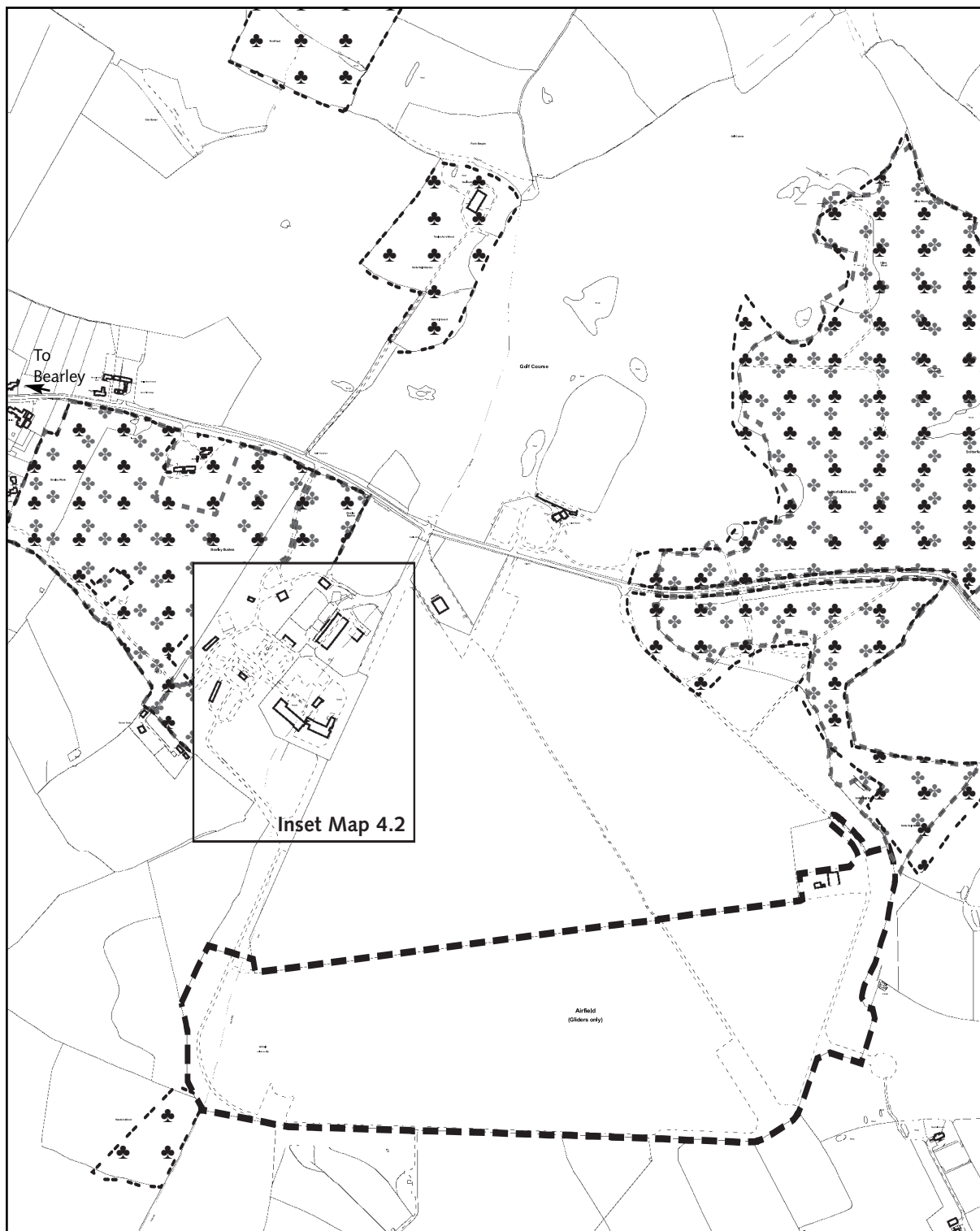
NORTH

Scale 1 : 10,000

This plan has been produced in accordance with the provisions of the Planning and Compulsory Purchase Act 2004.

USE OF THIS IMAGE IS LIMITED TO VIEWING ON-LINE AND PRINTING ONE COPY.

This map is reproduced from Ordnance Survey material with the permission of Ordnance Survey on behalf of the Controller of Her Majesty's Stationery Office © Crown copyright. Unauthorised reproduction infringes Crown copyright and may lead to prosecution or civil proceedings. Stratford-on-Avon District Council, Licence No. 100024287 2000's



Inset Map 5.9

Snitterfield Airfield

Scale 1 : 11,000

This plan has been produced in accordance with the provisions of the Planning and Compulsory Purchase Act 2004.

USE OF THIS IMAGE IS LIMITED TO VIEWING ON-LINE AND PRINTING ONE COPY.

This map is reproduced from Ordnance Survey material with the permission of Ordnance Survey on behalf of the Controller of Her Majesty's Stationery Office © Crown copyright. Unauthorised reproduction infringes Crown copyright and may lead to prosecution or civil proceedings. Stratford-on-Avon District Council, Licence No. 100024287 2000's



NORTH

 Area covered by provisions of
Policy COM.8A

 Site of Special Scientific Interest
Policy EF.6 © English Nature

 Ancient Woodland
Policy EF.9 © English Nature

Whole area covered by
Green Belt **Policy PR.2** and
Special Landscape Area
Policy EF.2