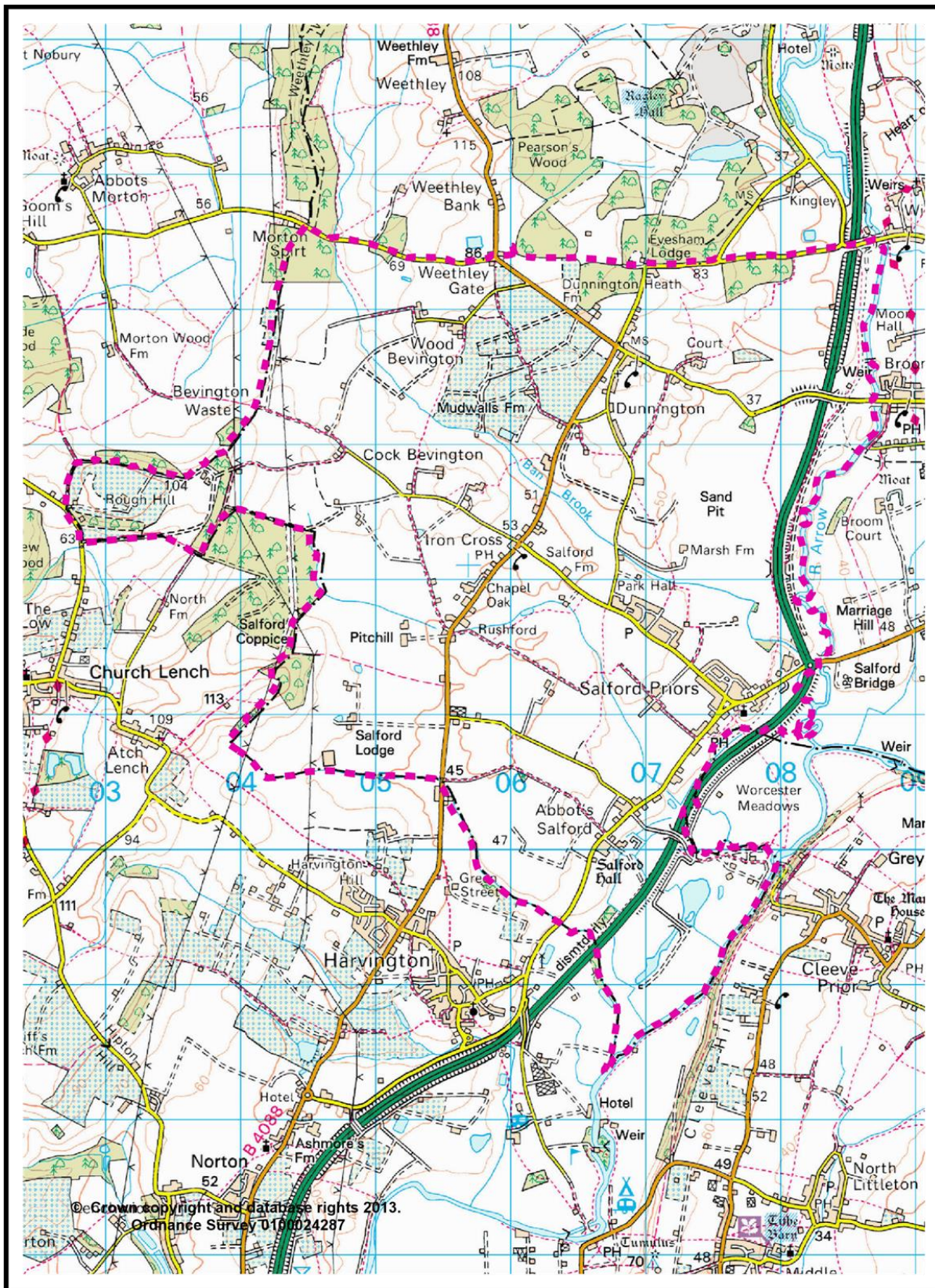


CONTENTS

	Chapter	Page number
1.0	Introduction and Background	4
2.0	A Neighbourhood Development Plan for the Salford Seven	7
3.0	National and Local Planning Policy Context	9
4.0	Key Issues for Salford Seven	14
5.0	Vision and Objectives	15
6.0	Neighbourhood Development Plan Policies	16
7.0	Next Steps	56
8.0	Monitoring and Review	57
	Appendix 1 – Allocated Housing Sites	58
	Appendix 2 – Guidelines for Conversion of Rural Buildings	67
	Appendix 3 – Special Areas of Protection	71

Figure 1 – Salford Seven Neighbourhood Development Plan Area

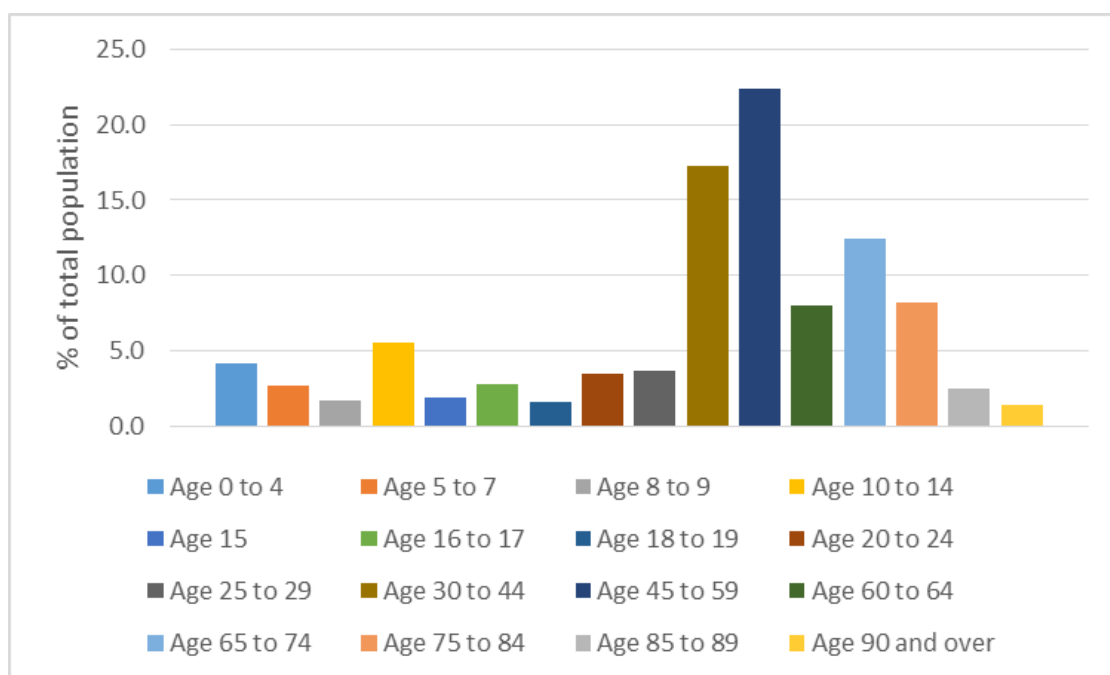
[produced on behalf of the Parish Council by Stratford on Avon District Council]



1.0 Introduction and Background

- 1.1 Salford Priors (Figure 1) is a diverse parish made up of the following villages and hamlets: Abbots Salford, The Bevingtons, Dunnington, Iron Cross, Pitchill, Rushford and Salford Priors. Collectively known as the ‘Salford Seven’.
- 1.2 The population of the Parish is 1,546 residents living in 621 households (2011 Census)¹. The average age of residents in the parish is just under 46 (the average for the district is 37). At the time of the 2011 Census, see Figure 2, there were 135 residents under 10 living in the parish (8.6% of the population); 186 10-19 year olds (11.9%); 378 people aged between 20 and 44 (24.5%); 357 aged 45-59 (22.4%); and 502 over 60s (32.5%). This older population than the local and national average is typical of many villages in the rest of England.

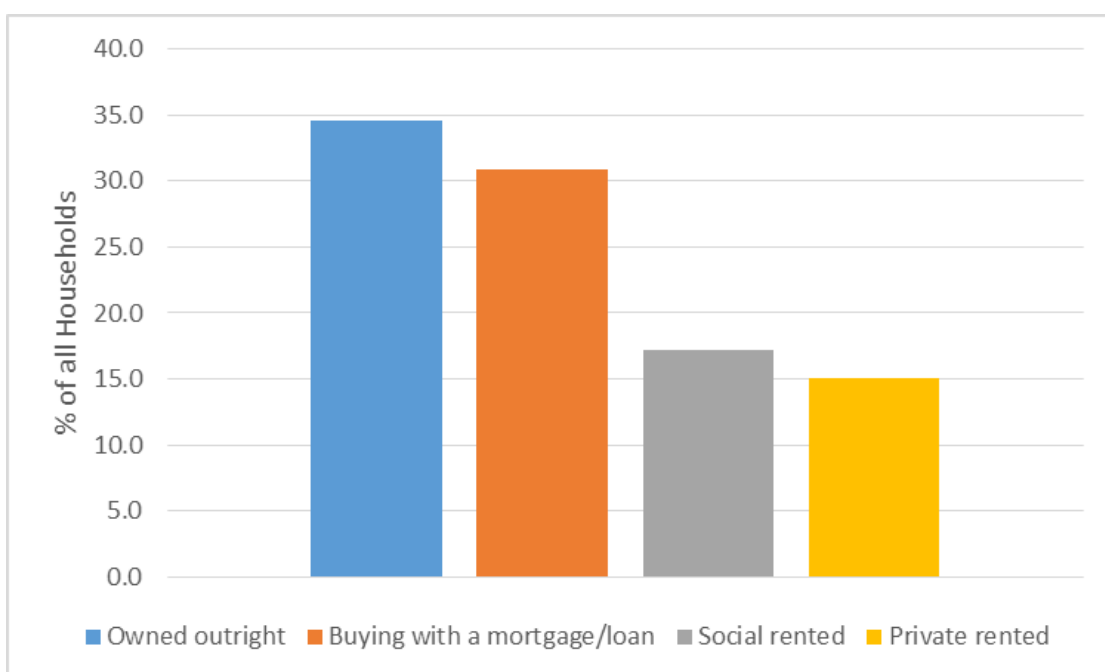
Figure 2 – Salford Priors Parish Age Structure (2011 Census)



¹ 2011 Census, Office for National Statistics
<http://neighbourhood.statistics.gov.uk/dissemination/>

- 1.3 Of the 1,109 residents who were over 16, 72.4% were economically active²; most of these were in full time employment, with only 27 people unemployed in 2011. There were only 23 full time students (2.1% of the population; the economically inactive made up 27.6% of the population). This figure reflects the relatively older population in the parish.
- 1.4 In 2011, the Census showed tenure to be split three ways with about a third of households owning their home out right; about a third buying their home with a mortgage; and just over a third renting from either a private or social landlord, see Figure 3.

Figure 3 – Household Tenure, Salford Priors Parish (2011 Census)



- 1.5 Car ownership levels in the parish are high. In 2011, 92% of households had at least one car. There were 1,044 vehicles owned in the parish at this time.
- 1.6 Salford Seven has the following local facilities:

- The Vineyard Public House, Abbots Salford.
- Dunnington Church of England Junior and Infant School.
- Dunnington Baptist Church & Church Hall.
- The Queens Head Public House Iron Cross.
- Pitchill Residential Nursing Home.
- Salford Priors Church of England Junior and Infant School.
- Salford Priors Post Office & Village Store.

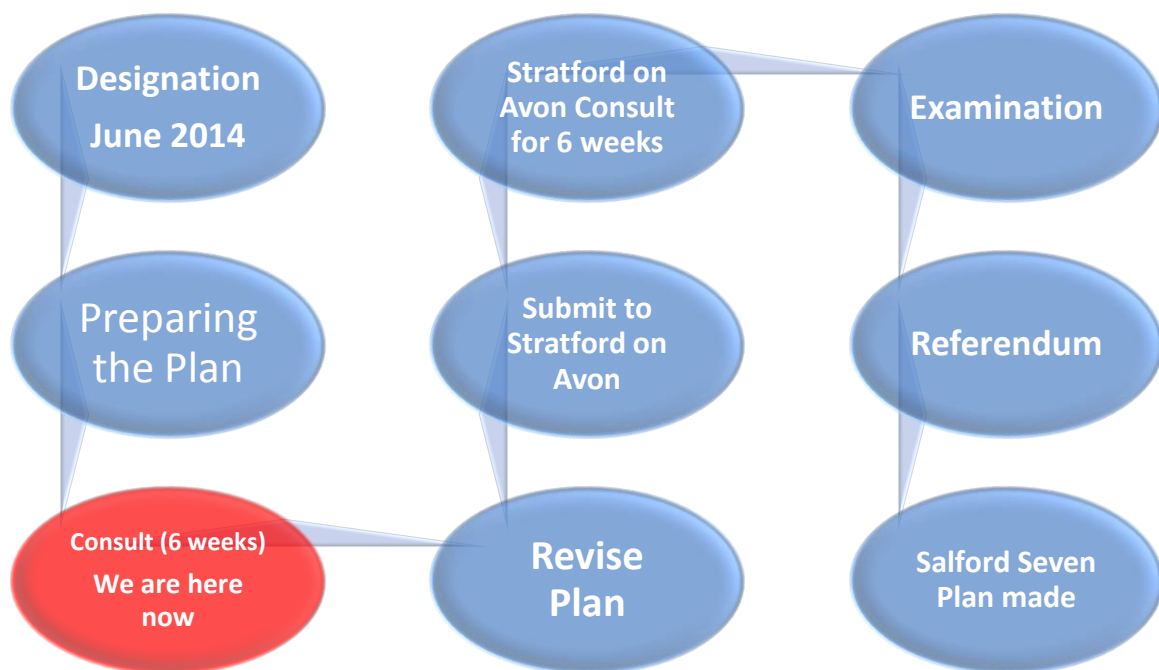
² 69.7% of people in England and Wales are economically active (2011 Census).

The Memorial Hall.
St. Matthews Church of England Church.
The Other Place Salford (TOPs) Community Building.
The Bell Public House.
Salford House (Residential Home).
Scout Building.
Community Allotment Gardens off Ridsdale Close.

2.0 A Neighbourhood Development Plan for Salford Seven

- 2.1 The Localism Act 2011 gives Parish Councils the power to prepare a statutory Neighbourhood Development Plan. Such a plan will be used to help promote, guide and control development in the local area.
- 2.2 These new powers give local people the opportunity to shape new development, as planning applications are determined in accordance with national planning policy and the local development plan, and Neighbourhood Development Plans form part of this framework.
- 2.3 In January 2014 Salford Priors Parish Council applied to Stratford-on-Avon District Council for designation as a Neighbourhood Development Planning Area. This designation was approved on 16th June 2014 for the whole of the parish, see Figure 1 on page 3.
- 2.4 This Draft Neighbourhood Development Plan has been prepared by a Steering Group of local residents and Parish Councillors. The Plan identifies a number of key themes which are considered significant to the Salford Seven, and these have been used to inform the content of the Draft Neighbourhood Development Plan.
- 2.5 To prepare our Neighbourhood Development Plan we must follow a set process. Doing this is important if we want our plan to be used in the future to help determine planning applications. The process also gives people who live, work and carry out business in the area plenty of opportunities to help shape the plan. Figure 4 shows the process and the point we have reached in its preparation.

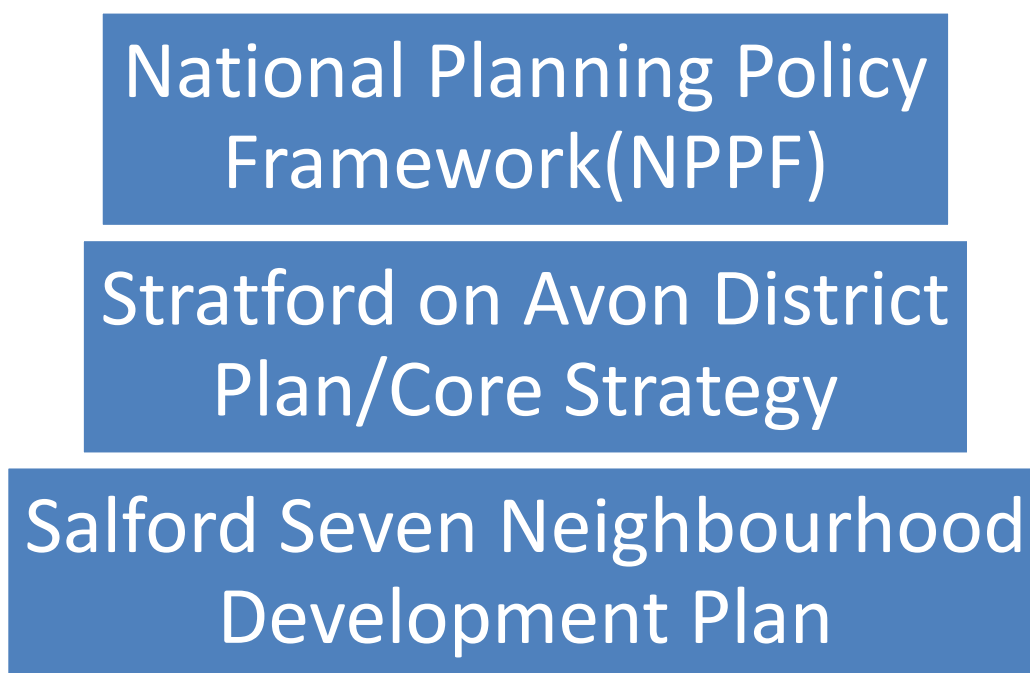
Figure 4 – Salford Seven Neighbourhood Development Plan Preparation Process



3.0 National and Local Planning Policy Context

- 3.1 One important thing anyone reading and using this document should know is that neighbourhood development plans must sit within, and take account of, the framework set by national and local planning policies. They must have regard to national planning policy and be in general conformity with the strategic planning policies of the local planning authority. There is a hierarchy of plans from national to neighbourhood, see Figure 5. This section of the plan summarises the principle national and local planning policies which provide the planning framework for Salford Seven Draft Neighbourhood Development Plan.

Figure 5 – National, local and neighbourhood plans



National Planning Policy Framework (NPPF)³

- 3.2 The NPPF sets out the national planning framework for England. The purpose of the planning system is to contribute towards sustainable development and to perform an economic, social and environmental role.

³ <https://www.gov.uk/government/publications/national-planning-policy-framework--2>

3.3 Our Neighbourhood Development Plan takes full account of the NPPF. Key paragraphs of relevance to the Salford Seven Neighbourhood Development Plan include the need to deliver sustainable development.

3.4 Paragraph 7 of the NPPF states that there are three dimensions to sustainable development: economic, social and environmental. To deliver such development plans should:

1. Build a strong, competitive economy.
2. Ensure the vitality of town centres
3. Support a prosperous rural economy
4. Promote sustainable transport
5. Support high quality communications infrastructure
6. Deliver a wide choice of high quality homes
7. Require Good Design
8. Promote healthy communities
9. Protect green belt land
10. Meet the challenge of climate change, flooding and coastal change
11. Conserve and enhancing the natural environment
12. Conserve and enhancing the historic environment
13. Facilitate the sustainable use of minerals

3.5 When it comes to Neighbourhood Development Plans the NPPF advises that:

“Neighbourhood Development Planning gives communities direct power to develop a shared vision for their neighbourhood and deliver the sustainable development they need. Parishes and neighbourhood forums can use Neighbourhood Development Planning to:

- *set planning policies through Neighbourhood Development Plans to determine decisions on planning applications; and*
- *grant planning permission through Neighbourhood Development Orders and Community Right to Build Orders for specific development which complies with the order.”* (NPPF, para. 183).

3.6 And in paragraph 184, the NPPF goes on to state that:

“Neighbourhood Development Planning provides a powerful set of tools for local people to ensure that they get the right types of development for their community. The ambition of the neighbourhood should be aligned with the strategic needs and priorities of the wider local area. Neighbourhood Development Plans must be in general conformity with the strategic policies of the Local Plan. To facilitate

this, local planning authorities should set out clearly their strategic policies for the area and ensure that an up-to-date Local Plan is in place as quickly as possible. Neighbourhood Development Plans should reflect these policies and neighbourhoods should plan positively to support them. Neighbourhood Development Plans and orders should not promote less development than set out in the Local Plan or undermine its strategic policies.”

- 3.7 But outside of these strategic elements set out in Stratford’s Core Strategy Neighbourhood Development Plans will be:

“able to shape and direct sustainable development in their area. Once a Neighbourhood Development Plan has demonstrated its general conformity with the strategic policies of the Local Plan and is brought into force, the policies it contains take precedence over existing non-strategic policies in the Local Plan for that neighbourhood, where they are in conflict. Local planning authorities should avoid duplicating planning processes for non-strategic policies where a Neighbourhood Development Plan is in preparation.”(NPPF, paragraph 185).

- 3.8 Significantly, paragraph 198 of NPPF states that **“where a planning application conflicts with a Neighbourhood Development Plan that has been brought into force, planning permission should not normally be granted”**.

Stratford on Avon District Council Planning Policy

- 3.9 Our Neighbourhood Development Plan must be in “general conformity” with the adopted strategic planning policies for the area. At the moment, these are the saved policies in the Stratford on Avon District Plan Review. Those policies which were ‘saved’ in 2009⁴, and are in accordance with NPPF, remain in force and can continue to be applied.

- 3.10 The main policies relevant to the Parish are:

- Policy STR1 – this identifies Salford Priors as a Local Centre Village. Policy COM1 of the Plan makes provision for such settlements to identify housing needs that they would wish to have satisfied at the

4

<https://www.stratford.gov.uk/files/seealsodocs/9904/Saved%20Policies%20Schedule%20%2D%20July%202009.pdf>

local level. In assessing this need the local facilities available will be assessed when proposals are considered.

- Outside of Salford Priors all the other settlements are treated as open countryside where development will be limited.
- Also of relevance to our plan are the environment, landscape, heritage and employment policies of the District Plan.

3.11 The District Plan was for the period 1996-2011, and in some places is out of date, a new plan is being prepared the Stratford on Avon Core Strategy. When finalised this “Core Strategy” will replace the saved policies of the District Plan Review.

3.12 National Planning Practice Guidance recommends that Neighbourhood Development Plans should take account of emerging plans such as the Core Strategy. In developing our Neighbourhood Development Plan we have done this. The Core Strategy was submitted to the Planning Inspectorate for independent examination on 30 September 2014. The examination hearing sessions concluded in January 2015, The Inspector has issued an interim report on his findings (March 2015) In particular, we have had regard to the following policies in the emerging Core Strategy:

- ***CS15 – Distribution of Development*** – This states that in Local Service Villages such as Salford Priors:

A wide range of villages fall into this category, in accordance with the level of local services available. The status of an individual settlement could alter if the availability of services changes.

The scale of housing development that is appropriate in each village is specified in Policy CS.16 Housing Development.

Development will take place:

- **on sites to be identified in the Site Allocations Development Plan Document;**
- **on sites identified in a Neighbourhood Development Plan [our emphasis]; and**
- **through small-scale schemes on unidentified but suitable sites within their Built-Up Area Boundaries (where defined) or otherwise within their physical confines.**

All other settlements (Abbots Salford, The Bevingtons, Dunnington, Iron Cross, Pitchill, and Rushford)

Development is restricted to small-scale community-led schemes which meet a need identified by the local community.

Local Needs Schemes

In all settlements in this hierarchy, development may include small-scale community-led schemes brought forward to meet a need identified by that community.

- ***Policy CS16 – Housing Development.* This policy sets out the level of housing development considered appropriate for each category of Local Service Village. As a Category 2 village Salford Priors will be expected to provide 85 new homes over the period 2011 to 2031. Our Neighbourhood Development Plan will set out how we intend to achieve this.**
- **Our plan has also taken account of the other relevant policies in the Development Strategy; the Core Strategy policy on Sustainable Development (CS1); the policies on resources (CS2 to CS9); policy on Special Landscape Areas (CS12); and the policies on Infrastructure (CS24-CS26).**

4.0 Key Issues for Salford Seven

4.1 The following key issues for the Salford Seven Neighbourhood Development Plan have been identified following public consultations and workshops and as a result of work undertaken by a Steering Group of volunteers and parish councillors. In no particular order of preference the key issues identified are:

- The Neighbourhood Development Plan should give the parish council and local people a real voice in planning decisions;
- Sport and recreation facilities should be improved and enhanced;
- The village is split in two and needs a focal point;
- Traffic management issues need to be addressed;
- A safe network of footpaths and cycleways should be created;
- Greenspaces should be protected;
- Homeworking should be encouraged and communications improved;
- Development should have appropriate infrastructure in place, and existing infrastructure should be upgraded to take account of the impact of new development on the community;
- The population is ageing and the area needs to attract younger families;
- The rural aspect and landscape of the parish should be maintained;
- The impact of local gravel extraction should be minimised;
- Local services and facilities should be protected and improved e.g. the Memorial Hall;
- The type and tenure of new housing needs to be addressed;
- Development should be of a scale appropriate to the village;
- Potential impact of Stratford on Avon's work on Gypsy and Travellers;
- Local businesses should be encouraged to grow;
- The best agricultural land should be protected;
- Cross boundary issues with other parishes should be addressed;
- County functions, such as education, need to be considered;
- Development should be well designed and "sympathetic" to the character of the area;
- Community safety should be addressed;
- The development of renewable energy (wind, solar etc.) needs to be encouraged in an appropriate manner; and
- The parish's built heritage needs to be protected and enhanced.

5.0 Vision and Objectives

Vision

- 5.1 Working from the key issues we have identified a Vision, Aim and a set of key objectives for the Salford Seven Neighbourhood Development Plan.

Our Vision for Salford Seven is that:

“By 2031, the Parish of Salford Priors will be a safe, thriving rural community with a strong voice, which conserves its natural environment and historic character. Growth in population and enterprise will be diverse, sympathetic, well-designed and sustainable.”

Aim and Objectives

- 5.2 To achieve this vision our aim for the Neighbourhood Development Plan will be:

To develop a Salford Seven Neighbourhood Development Plan that gives greater influence and control over future planning and future planning decisions in the parish.

OBJECTIVE 1 - To preserve local built heritage and the rural character of the parish

OBJECTIVE 2 - To ensure all new development is of suitable, high quality, sustainable design

OBJECTIVE 3 - To encourage the development of a suitable number, range and type of homes

OBJECTIVE 4 – To protect the environment of the parish

OBJECTIVE 5 – To promote sustainable design and reduced energy use and consumption

OBJECTIVE 6 – To make the parish a safer, more accessible place for all transport users

OBJECTIVE 7 – To support the growth of existing and new businesses

OBJECTIVE 8 – To protect and enhance community facilities and assets

6.0 Neighbourhood Development Plan Policies

6.1 This section sets out the planning policies of the Salford Seven Draft Neighbourhood Development Plan. These will be used to help determine planning applications in the Parish and to help shape the future of the Parish as a place to live, work and visit. The Neighbourhood Development Plan will deliver the change needed by meeting the objectives identified. How policies relate to the objectives is clearly shown by listing each policy under the appropriate objective so that you can see how the Neighbourhood Development Plan will deliver the change we want.

OBJECTIVE 1 - To preserve the local built heritage and the rural character of the parish

6.2 The historic environment of the parish will be protected and enhanced for its inherent value and for the enjoyment of present and future residents.

POLICY SP1: PROTECTING THE HISTORIC ENVIRONMENT

Development proposals will be expected to preserve and enhance the historic and cultural built heritage that contributes to the character and identity of the Parish by:

- a) maintaining the distinctive and separate character of each of the seven settlements of the parish, including their settings, spaces and built form;**
- b) preserving features that reflect the historic interaction of human activity on the landscape, including local vernacular building styles and traditional farm buildings;**
- c) making use of traditional building materials to maintain the rural character of the settlements;**
- d) making use of suitable, sustainable materials for surfacings such as roads, paths and hard-standings;**
- e) working with the highway authority and infrastructure providers to ensure roads, streets, lanes and other areas in the public realm use suitable materials and are designed so that they make a positive contribution to the quality and historic value of the street scene;**

- f) ensuring signage is kept to a minimum, in number, size, and that it uses appropriate materials and lighting;
- g) the design and placement of any other signs and advertisements should be restrained;
- h) natural materials like wood should be used for benches and flower boxes to blend in to the rural background;
- i) preserving, integrating and creating new footpaths, cycleways and bridleways; and
- j) verges, hedgerows and trees should be preserved, maintained and increased to encourage wildflowers and wildlife, maintaining the rural setting.

POLICY SP2: PROTECTING THE HERITAGE AND HISTORIC CHARACTER OF THE PARISH

All development proposals will be expected to preserve and enhance the heritage and historic character of the Parish.

Particular attention should be paid to the development and setting of Listed Buildings and development in, and development affecting, the setting of the Conservation Areas.

POLICY SP3: BUILDINGS OF LOCAL IMPORTANCE

The Buildings of Local Importance identified in Table 1 will be protected from inappropriate development.

Alteration and conversion will be permitted when the building is retained and the proposed development is sympathetic to the heritage value of the building. The loss of these buildings will only be permitted when all of the following are satisfied:

- a) the loss of the building would not have a detrimental impact on the surrounding area;
- b) the building is in a poor state of repair and it can be clearly demonstrated that economic cost of bringing the building back in to use outweighs its value as a heritage asset;
- c) the building is a danger to public safety, and
- d) the building can no longer sustain a viable use.

Where redevelopment leading to replacement is considered necessary, and can be demonstrated by the applicant against the criteria in this policy, proposals will have to demonstrate that the replacement development will make a positive contribution to the character of the local area.

Table 1 – Buildings of Local Importance

Name	Location
1-3 Evesham Road	Evesham Road, Abbot's Salford
2-5 Station Road	Station Road, Salford Priors
5 & 6 Moat Farm Cottages	Evesham Road, Abbot's Salford
Baptist Church	Dunnington
Barn S.W. of Red House	Evesham Road, Abbot's Salford
Brook Farm	Abbot's Salford
Cart-shed adjacent 5 & 6 Moat Farm	Evesham Road, Abbot's Salford
Chapel Oak	Rushford
Cornerways	Station Road, Salford Priors
Dunnington Primary School	Dunnington
Eystone Cottage	Evesham Road, Abbot's Salford
Hill View	Evesham Road, Abbot's Salford
Little Ragley	Dunnington
Old Barley House	Salford Priors
Old Vicarage and Hawkfield	Salford Priors
Park Hall	Tothall Lane/School Road, Salford Priors
Pitchill House	Pitchill
Salford Farm House	Salford Priors
Salford House	Station Road, Salford Priors
Salford Priors Primary School	School Road, Salford Priors
The Forge	Dunnington

The Gables	Station Road, Salford Priors
The Moat House	Abbot's Salford
The Old Church House	Evesham Road, Abbot's Salford
The Old Forge	Station Road, Salford Priors
The Old Post Office	Dunnington
The Vineyard	Evesham Road, Abbot's Salford
Tothall Cottage	Dunnington
Vine Cottage	Evesham Road, Salford Priors

POLICY SP4: PROTECTING THE RURAL CHARACTER AND ENVIRONMENT

The rural character of the Parish will be preserved by ensuring that new development takes place in a manner that is appropriate and, where necessary, minimises and mitigates its impact on the rural character and landscape of the Parish.

In particular development proposals should:

- a) have appropriate regard to the local distinctiveness of the Parish and its rural character and landscape;
- b) protect the landscape of the parish and avoid any detrimental effects on features which make a significant contribution to the rural character and setting of the individual settlements of the parish;
- c) include suitable features to enhance and restore the landscape character and quality of the parish;
- d) include, dependent on scale, use and location, an assessment of the likely visual impact on the landscape;
- e) where harmful visual impacts are identified include suitable mitigation measures to minimise these impacts should; and
- f) proposals should preserve and reinforce the form and setting of the hamlets and village so that they retain their separate identities.

- 6.3 The historic character of the parish is evident in its buildings. The protection of these historic buildings is essential to retain the historic character, architecture and landscape of the parish.
- 6.4 There are 31 listed buildings in the parish, see Table 2, most of which lie within the Conservation Area along the Evesham and Station Roads in Salford Priors village and Abbot's Salford. The historic buildings reveal the rich history of the parish that can be dated back to Roman times. The church of St. Matthew's in Salford Priors and Salford Hall in Abbot's Salford are Grade I listed. Originally Anglo Saxon, St. Matthew's Church has a Norman tower, and a Victorian roof and stone façade. The naves are 13th century and the sanctuary 15th century. Salford Hall is an imposing Jacobean mansion with a striking gatehouse.
- 6.5 Additionally to the listed buildings, the Parish of Salford Priors contains numerous other important buildings that should be protected. These include the Salford Priors Primary School built in 1860, Park Hall, Chapel Oak Lodge in Rushford built around 1830, and the Georgian Pitchill House in Pitchill.

Table 2 – Listed Buildings in the Parish

This table lists the current Listed Buildings within the Parish of Salford Priors.

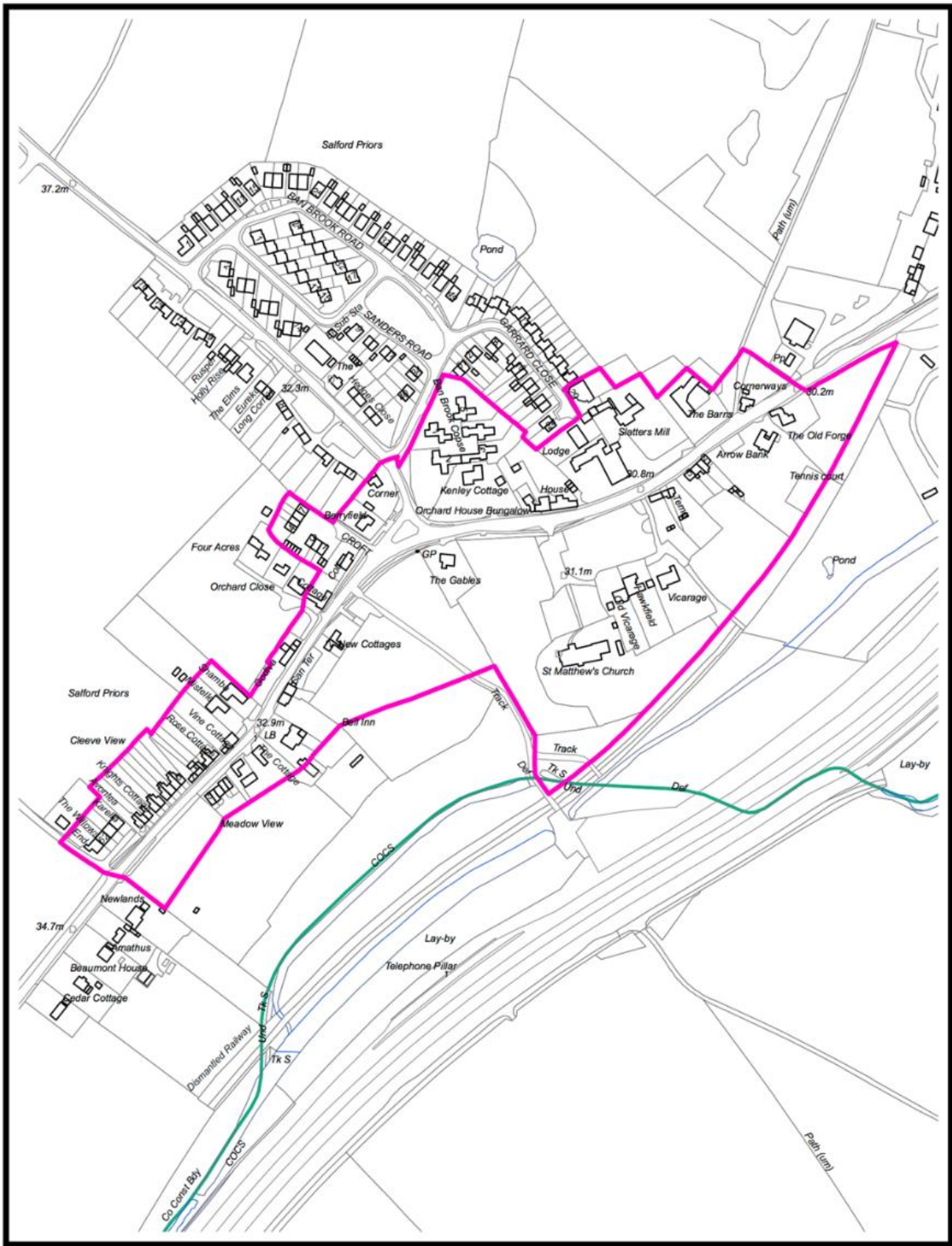
Name	Location
70 Wood Bevington	70 Wood Bevington
73, 74 Wood Bevington	73, 74 Wood Bevington
9, 10 Evesham Road	9, 10 Evesham Road, Abbots Salford
Arrow Bank	Station Road, Salford Priors
Bevington Lodge	64, 65 Dunnington
Church Cottages Teme Cottage	1 Station Road, Salford Priors
Church House	Station Road, Salford Priors
Church of St Matthew	Station Road, Salford Priors
Cock Bevington Farmhouse	Cock Bevington
Corner Cottage	School Road, Salford Priors
Cottage south of Periwinkle Cottage (Jasmine Cottage)	Evesham Road, Salford Priors

Dunnington Farmhouse	Broom Lane, Dunnington
Forest Thatch	37 Broom Lane, Dunnington
Gatehouse and Granary at Salford Hall	Evesham Road, Abbots Salford
Godiva Cottage	1-3 Evesham Road, Salford Priors
Old Mudwalls Cottage	62 Dunnington
Orchard House	Station Road, Salford Priors
Periwinkle Cottage	Evesham Road, Salford Priors
Ragley Park	Evesham Lodge, Salford Priors
Salford Hall	Evesham Road, Abbots Salford
Salford Lodge	Salford Priors
South Lodge	Weethley Gate
Thatch End	Evesham Road, Salford Priors
The Barns	Station Road, Salford Priors
The Cottage	Evesham Road, Salford Priors
The Orchard	71, 72 Wood Bevington
The Orchards	Salford Priors
The Orchards Barn	The Orchards, Salford Priors
The Red House	Evesham Road, Abbots Salford
Turnpike Cottages	79, 80 Weethley Gate, Salford Priors
Wood Bevington Manor	Wood Bevington

- 6.6 Conservation Areas are defined as 'an area of special architectural or historic interest, the character and appearance of which it is desirable to preserve or enhance.' - Planning (Listed Buildings and Conservation Areas) Act 1990. Within the Parish of Salford Priors there are two Conservation Areas: one in Salford Priors and one in Abbot's Salford.
- 6.7 The Salford Priors Conservation Area is centred on the Church of St. Matthew's and runs along the Station and Evesham Roads in Salford Priors and Abbot's Salford. Maps of the Conservation Area are given in Figures 6 and 7.

- 6.8 The charm and quality of the Conservation Areas in Salford Priors and Abbot's Salford depends primarily on the architectural character of the buildings. In Salford Priors, this includes a number of quality early half-timbered thatched cottages. In Abbot's Salford, where there is a greater use of brick, there is not the same consistency of timber frame cottages but they are still a distinctive feature. Station and Evesham Roads that run through the Conservation Area and impact greatly on its environment. The roads have dominated the form and the development of the village.
- 6.9 The recommendations of the 1997 and 1998 reviews into the Conservation Area in Salford Priors and Abbot's Salford were for enhancements and improvements to these roads to improve the character of the Area. The suggestions include: narrowing the carriageways, introducing a clear gateway feature, creating more generous and usable green verges and footways, and creating a focal 'village green' around the Station/Evesham/School Road junction. Development in the Conservation Areas should be:
- a) restricted to small, sympathetic and well-designed developments that enhance the character of the Area; and
 - b) preserve the primary character of the Area created by the timber framed and thatched cottages.

Figure 6 – Salford Priors Conservation Area (Source: Stratford on Avon District Council).

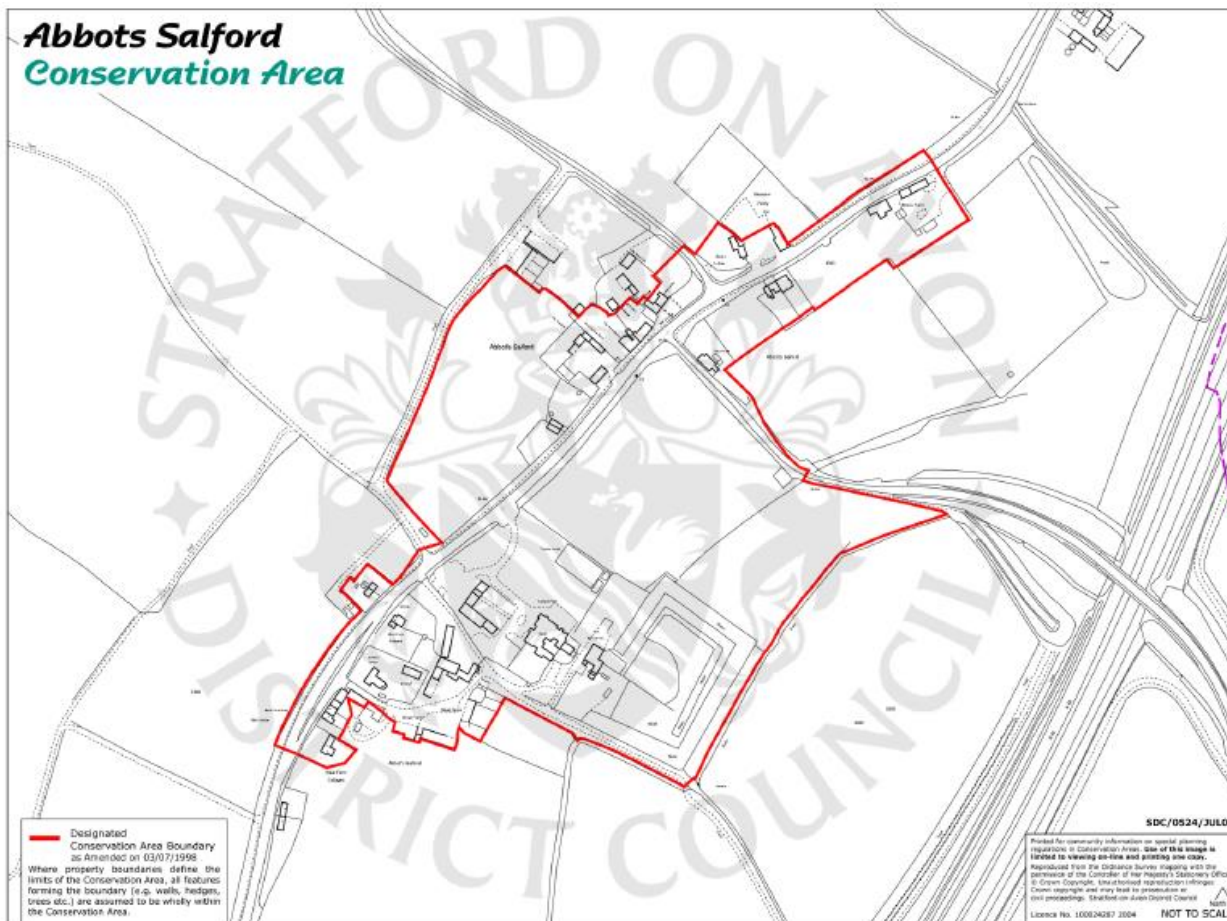


Reproduced from the Ordnance Survey mapping with the permission of the Controller of Her Majesty's Stationery Office. © Crown Copyright. Unauthorised reproduction infringes Crown Copyright and may lead to prosecution or civil proceedings. Stratford on Avon District Council Licence Number 10004287 2009.

Salford Priors Conservation Area



Figure 7 - Abbots Salford Conservation Area (Source: Stratford on Avon District Council).



OBJECTIVE 2 - To ensure all new development is of suitable, high quality, sustainable design

POLICY SP5: SUSTAINABLE CONSTRUCTION

To help reduce the impacts of climate change, minimise use of resources and minimise household running costs all new residential development must achieve and should seek to exceed national standards prevailing at the time. New development will also be required to:

- a) demonstrate that suitable measures are included to reduce and adapt to the impacts of climate change;
- b) incorporate flood prevention and mitigation measures, including the use of Sustainable Urban Drainage Systems (SUDS);
- c) demonstrate how they have been designed to cope with rising and more extreme (high and low) temperatures;
- d) include measures to reduce energy consumption and to provide energy from renewable or low carbon sources.

POLICY SP6: HIGH QUALITY DESIGN

New development should be of high quality design, improve the quality of the public realm and maintain a strong sense of place, reflecting the character and the distinctiveness of the parish and its settlements.

In particular proposals should:

- a) be of a high quality design and incorporate appropriate landscaping;
- b) use appropriate traditional and reclaimed materials - such as tiles, slates, bricks and stone;
- c) be built in a style and materials that complements and enhances the setting of the buildings in their immediate vicinity;
- d) have appropriate layout and orientation in the context of setting, existing built form, neighbouring uses, landscape and the topography of the site and the surrounding area;
- e) legible and easy to navigate, with buildings designed and positioned to define and enhance the hierarchy of the surrounding area, taking

into account the relationship of space between buildings and their height;

- f) where appropriate, have public and private spaces clearly defined;**
- g) be well integrated with the existing built form, connecting to and enhancing footpaths, streets, green infrastructure and retaining existing rights of way;**
- h) incorporate effective measures to reduce crime and the fear of crime, and measures to increase road safety for all users. Proposals, where appropriate, should include pedestrian and cycle friendly access;**
- i) be designed to ensure a good standard of space in a rural setting for occupiers. Occupants of new and neighbouring buildings will be protected from unacceptable levels of noise, contamination, pollution, loss of daylight, privacy and adverse surroundings.**

In addition, high quality design innovation will be encouraged where it reflects and complements the immediate local environment.

- 6.10 As well as seeking to preserve and enhance the existing built heritage and rural environment of the parish our plan will seek to ensure that new development is of a high quality, sustainable design and that it maintains and adds to local distinctiveness.

OBJECTIVE 3 - To encourage the development of a suitable number, range and type of homes

POLICY SP7: NEW HOUSING DEVELOPMENT IN THE PARISH OF SALFORD PRIORS

Over the plan period new housing development in Salford Priors will be permitted on the allocated sites listed below and shown in Appendix 1:

Sites within Rushford / Pitchill

SP7/1 Land adjacent B4088, Rushford, 2 units.

SP7/2 Land and buildings at Salford Lodge Farm, Pitchill, 4 units.

Sites within Abbots Salford

SP7/3 Land and buildings at New Inn Lane, Abbots Salford, 5 units.

SP7/4 Land between Nos. 2 and 3 Moat Farm Cottages, Evesham Road, Abbots Salford, 2 units.

SP7/5 Land and buildings at Moat Farm, Abbots Salford, 5 units.

Sites within Salford Priors

SP7/6 Land at The Old Forge, Station Road, Salford Priors, 2 units.

SP7/7 Land opposite Cleeve View, Evesham Road, Salford Priors, 12 units. see Policy SP8, below.

SP7/8 Land at Orchard Farm, School Road Salford Priors, 66 units, see Policy SP9, below.

POLICY SP8: LAND OPPOSITE CLEEVE VIEW, EVESHAM ROAD, SALFORD PRIORS

The land shown in Appendix 1 opposite Cleeve View, Evesham Road, Salford Priors, is allocated for housing for 12 new homes. Development proposals will be permitted when they include:

- a. a development of 1.5 storey in height properties built in a cottage court yard style similar to Jack Thompson Croft site layout;**

- b. a minimum of 40% affordable housing to meet local needs;**
- c. good design that creates a sense of place, is distinctive and in keeping with the best of the surrounding vernacular; and**
- d. parking provision for 6 vehicles for properties known as Cleeve View.**

POLICY SP9: LAND AT ORCHARD FARM, SCHOOL ROAD SALFORD PRIORS

The land shown in Appendix 1 at Orchard Farm, School Road, Salford Priors, is allocated for housing for 66 new homes and a village green. Development proposals will be permitted when they include:

- a) a suitable mix of types and sizes of new homes, including single properties and terraces;**
- b) a minimum of 40% affordable housing to meet local needs;**
- c) good design that creates a sense of place, is distinctive and in keeping with the best of the surrounding vernacular;**
- d) a phasing plan and strategy in accordance with Table 3, below, that creates an appearance of incremental, organic growth rather than a single, short-term, estate type development;**
- e) a village green of 5 hectares will be provided. The design and layout of the village green should pay careful attention to the junction with School Road and should include measures to prevent any parking in this area. Suitable foot and cycle links should be provided to the green from the development and other parts of the parish. The surrounding built development should also create strong frontages to the green so that there is a strong sense of enclosure and a degree of overlooking;**
- f) landscaping with indigenous species and fencing around the village green.**
- g) a footpath link from the northern most point along School Road to the eastern boundary to connect into the existing footpath network;**
- h) suitable access for the existing commercial development;**

- i) **small off-street parking area to the northern corner of the site suitably located for the village shop and Post Office;**
- j) **a suitably located pedestrian crossing point on School Road; and**
- k) **land, outside of the village green, for a community orchard opportunity.**

Development will only be permitted when a planning application is submitted with a master-plan for the whole site and when legal and funding agreements are in place to ensure both open space and housing elements of the scheme can be delivered in tandem over an appropriate timescale.

Table 3 – Orchard Farm Phasing

Phasing Plan	Delivery
Phase One	<ol style="list-style-type: none"> 1. Between 6 and 10 affordable houses on the frontage of School Road Salford Priors from the boundary of number 16 School Road Salford Priors to the existing Orchard Farm Drive, turning the corner of the Orchard Farm Drive junction to form a feature property. 2. Up to 30 market dwellings. 3. Footpath & cycle links to School Road and Evesham Road 4. New access and internal access roads forming the crescent concept. 5. Traffic calming measures on School Road & drop-off School parking bay. 6. 5 hectares of public open space to form a Village Green.
Phase Two	<ol style="list-style-type: none"> 1. Completion of the dwelling phase. 2. Community orchard as Public Open Space

POLICY SP10: NEW HOUSING DEVELOPMENT ON NON-ALLOCATED SITES

New housing development on non-allocated sites will be permitted within the following circumstances:

Salford Priors – small scale infill proposals where they are in accordance with the policies of the neighbourhood development plan

Abbots Salford, The Bevingtons, Dunnington, Iron Cross, Pitchill and Rushford new housing development in these settlements will only be permitted when it is a small-scale community-led scheme which meets a need identified by the local community.

POLICY SP11: HOUSING DENSITY

New housing should be developed at a maximum of 20 dwellings per hectare to preserve the rural charter of the area.

6.11 The village of Salford Priors is identified as a Category 2 Local Service Village in the Stratford on Avon Core Strategy the following housing requirement applies:

Category 2 – approximately 85 new homes over the period 2011-2031.

6.12 However, this requirement does not prevent a community delivering additional development if it considers appropriate and is supported either through the Neighbourhood Development Plan or through the development of a Local Needs scheme. The Salford Priors Neighbourhood Development Plan will provide a minimum of 96 new homes in Salford Priors and 18 in the hamlets, see Table 4.

6.13 The hamlets of the parish have seen very little or no development for many years.

Table 4 – Salford Priors Housing Trajectory Table

Location	Phase 1	Phase 2	Phase 3	Phase 4	Total
	2016/2017	2017/2021	2021/2026	2026/2031	
Salford Priors	55	15	12	14	96
Hamlets	4	4	6	4	18

6.14 Housing numbers delivered through the hamlets will not count towards the Category 2 Settlement figure total, but will count in the wider district count towards the rural area total.

6.15 To meet the housing growth target for Salford Priors we have undertaken a site selection and appraisal exercise. A number of sites have been identified

for development these came forward following a “call for sites” exercise undertaken as part of the preparations for the neighbourhood plan.

POLICY SP12 AFFORDABLE HOUSING

All proposals for 11 or more new homes must provide affordable housing unless exceptional circumstances can be demonstrated. On such sites at least 40% of homes must be affordable. Allocation of such homes should be in the following order: existing residents of Salford Priors in housing need; residents of Stratford on Avon district in housing need; and residents of Warwickshire county in housing need.

Affordable homes should be designed to be well integrated with its surroundings and with new homes on the site of which it is a part. The type and size of affordable homes should meet the identified and up-to-date needs of the parish. Applications for more than 11 homes should therefore be accompanied by an affordable housing statement. This should be produced in consultation with an appropriate Registered Social Landlord and be discussed and agreed with Salford Priors Parish Council in advance of any planning application.

- 6.16 Affordable housing - social rented, affordable rented and shared equity homes - are made available to local people who have an identified need for housing but who cannot afford to buy or rent a home at market rates. Local Authorities allocate social housing to local people who have a proven housing need and are on the Council Waiting List. These mainly comprise homes to rent, but there are other options such as shared ownership and other tenures. Affordable housing need was highlighted by the community during consultation.

POLICY SP13: CONVERSION OF REDUNDANT AGRICULTURAL BUILDINGS FOR HOUSING AND OTHER USES

Conversion of redundant buildings for housing and other uses will be permitted when proposals can meet the following they:

- a) maintain the original character of the building and do not include substantial new structure, or re-building that results in them being fundamentally new build development;**
- b) maintain overall form and proportions of the existing buildings;**

- c) **use traditional materials (locally-sourced brick, tiles, stone, timber framing, etc.);**
- d) **retain any original architectural detailing;**
- e) **retain existing wall openings, and do not create inappropriate, or significant numbers of new openings; and**
- f) **retain existing roof structures and floor levels.**

In circumstances where the building has no original or traditional features of merit, it is expected that the design of any conversion will reflect the vernacular character and appearance of other buildings in the locality. To support applicants a set of guidelines is included at Appendix 2 of this Plan.

- 6.17 Historic farmsteads and their buildings make a fundamental contribution to the richly varied character of the Parish. They visually illustrate the long history of farming in the landscape and exemplify the crafts and skills associated with local building materials and techniques.
- 6.18 The best option for retaining the overall historic and landscape integrity of traditional farming landscapes is, wherever possible, to keep buildings in active agricultural use.
- 6.19 However, there is a varied range of buildings in the countryside which are no longer suitable for their original agricultural purposes.
- 6.20 Re-use is inherently sustainable, these buildings represent a historical investment in materials and energy, and contribute to environmentally benign and sustainable rural development.
- 6.21 Many of these buildings make a positive contribution to the character and appearance of the area. Provided they are structurally sound, conversion of these buildings, for example to employment or community use, visitor accommodation or housing can safeguard their future.
- 6.22 Planning applications will therefore need to be accompanied by a supporting statement explaining why the building is no longer suitable; cannot be made suitable; or is now not required for agricultural purposes. The statement should also give the reasons why a conversion to a use other than housing is not practicable or desirable.
- 6.23 Conversions of agricultural buildings should seek to maintain the agricultural character and appearance of the existing structure. While this can normally be achieved by residential conversions, commercial uses may require the insertion of larger windows, delivery doors, air vents and the attachment of other external equipment. Only if the building could be adapted without

needing major external alterations is it likely to be suitable for non-residential purposes.

6.24 By re-using existing resources, conversions can also meet the aims of sustainable built development.

6.25 However, there are some buildings which are not suitable for conversion, including those which are:

- a) structurally unsound;
- b) roofless, missing substantial sections of wall, or so ruined that only vestiges remain of the original structure;
- c) of temporary construction;
- d) eyesores which should be removed in the interests of landscape conservation;
- e) unsuitable in terms of size and form of construction; and
- f) at risk of flooding.

6.26 In particular, the Neighbourhood Development Plan will not support proposals where:

- a) there is insufficient floor area in the existing building to provide acceptable standards of accommodation (in the case of conversions to dwellings, this should be a minimum of 40m²) without the need for large and disproportionate extensions;
- b) the proposals involve rebuilding more than 10% of the walls if the roof structure needs to be rebuilt; or 20% of the walls if the roof structure is to be retained.

OBJECTIVE 4 – To protect the environment of the parish

- 6.27 This section of the plan includes the policies that will deal with the various environmental issues facing the Parish.
- 6.28 The parish of Salford Priors is a rural parish with a distinct character and history made up of a collection of hamlets and a village all with separate identities. The tranquil, open, rural nature of the parish must be preserved. A rich, thriving wildlife is equally important in a rural parish that conserves the natural environment. The retention of features such as trees, hedgerows, woodland, open spaces, and their associated biodiversity are essential to achieve these aims.

POLICY SP14: WOODLANDS, TREES AND HEDGEROWS

Development proposals should retain and seek to increase woodland, trees and hedgerows. Any new planting should be of native species. Woodland, trees and hedges should only be removed in the following circumstances:

- a) Disease or public safety require the removal of individual trees, small groups of trees, or sections of hedgerow; and**
- b) When (a) is considered to be necessary suitable replacement of native species is made on site, or elsewhere within the immediate local area.**

In the case of hedgerows replacement with other boundary treatments such as fences will not be permitted.

- 6.29 The parish has many notable mature and beautiful trees, some with preservation orders (TPO) and some offered protection by being within the Conservation Area. Many others have equal visual and wildlife importance and should be preserved. Additionally, the rural atmosphere of the parish must be preserved through the setting and the approaches to it. Tree planting around development sites, or on existing wooded or green spaces, to at least offset carbon emissions of new developments will be encouraged.
- 6.30 Table 5 lists important trees within the Parish of Salford Priors that are not currently protected by a Tree Preservation Order but should be protected. Some may already be protected by restrictions due to the Conservation Area.

Table 5 - Trees (Table of important trees not currently protected).

Name	Details	Location
St. Matthew's	Group of mature trees	Fields in front of St. Matthew's Church
Rear of St. Matthew's	Wellingtonia	Rear of Church in S.E. corner
The Barns	Wellingtonia	The Barns, Salford Priors
Orchard Farm	Cedar	Orchard Farm Drive, Salford Priors
Banbrook Green	Group of 7 trees on Banbrook/Slaters Green	Banbrook Road, Salford Priors
Park Hall	Group of trees in grounds of Park Hall	Park Hall, Salford Priors
Pitchill	Group of Sycamore, Oak and Horse Chestnut	Pitchill House, Pitchill
Iron Cross	1x Oak	Opposite The Queen's Head, Iron Cross
Chapel Oak	Group of trees	Chapel Oak, Rushford
Station Road	Group of Oak, Horse chestnut, Birch and Maples	Roadside verge fronting Willow Park opposite Alamo Factory
Ban Brook Footpath	1 x Oak	Near the Pubic Footpath behind Alamo between Ban Brook and the Dew Pond
Evesham Road	Scots Pine	Near Orchard Farm entrance on Evesham Road
B4088	4 Scots Pines	Along the B4088

POLICY SP15: PROTECTING THE BEST AND MOST VERSATILE AGRICULTURAL LAND

The best and most versatile agricultural land (Agricultural Land Classification Grades 1, 2 and 3a) will be protected. Development that would lead to the permanent loss of such land will not be permitted.

- 6.31 The land within the Parish of Salford Priors is primarily agricultural land and the parish has a long history of farming. This must be preserved. The best and most important agricultural land should be protected.

POLICY SP16: PROTECTED OPEN SPACES

The open spaces listed in Table 6 and shown on Figure 8 will be protected. Development affecting these open spaces will be permitted only when:

- a) It does not have a detrimental impact on the historic character or rural setting of the open space;**
- b) It would not lead to a detrimental impact on the wildlife of the open space; and**
- c) It would not have a detrimental impact on views in to and out of the open space.**

- 6.32 Open space within the Parish of Salford Priors is essential to maintain the historic and rural character, maintain and enhance wildlife, and ensure the settlements of the parish retain their separate identities. Additionally, there are a number of highly important special sites that are vital to the character, wildlife and history of the parish that must be protected from development.
- 6.33 The Neighbourhood Development Plan identifies specific areas of protection as protected open spaces. An area can be designated as such if it is an important green or open space that protects the historic and rural character of the parish, maintains important wildlife areas, and/or ensures the settlements of the parish retain their separate identities. An Open Space may protect an important landscape vista. Areas that are designated an Open Space are defined in Table 6 and Figure 8.
- 6.34 Development may occur near Open Space sites providing the Open Space is not to protect an important landscape vista that would be impacted on by the new development. All new developments must minimise the impact on the landscape.

- 6.35 The Parish of Salford Priors is made up of a collection of hamlets and a village that have their own history and character. These settlements must remain separate and their boundaries retained.

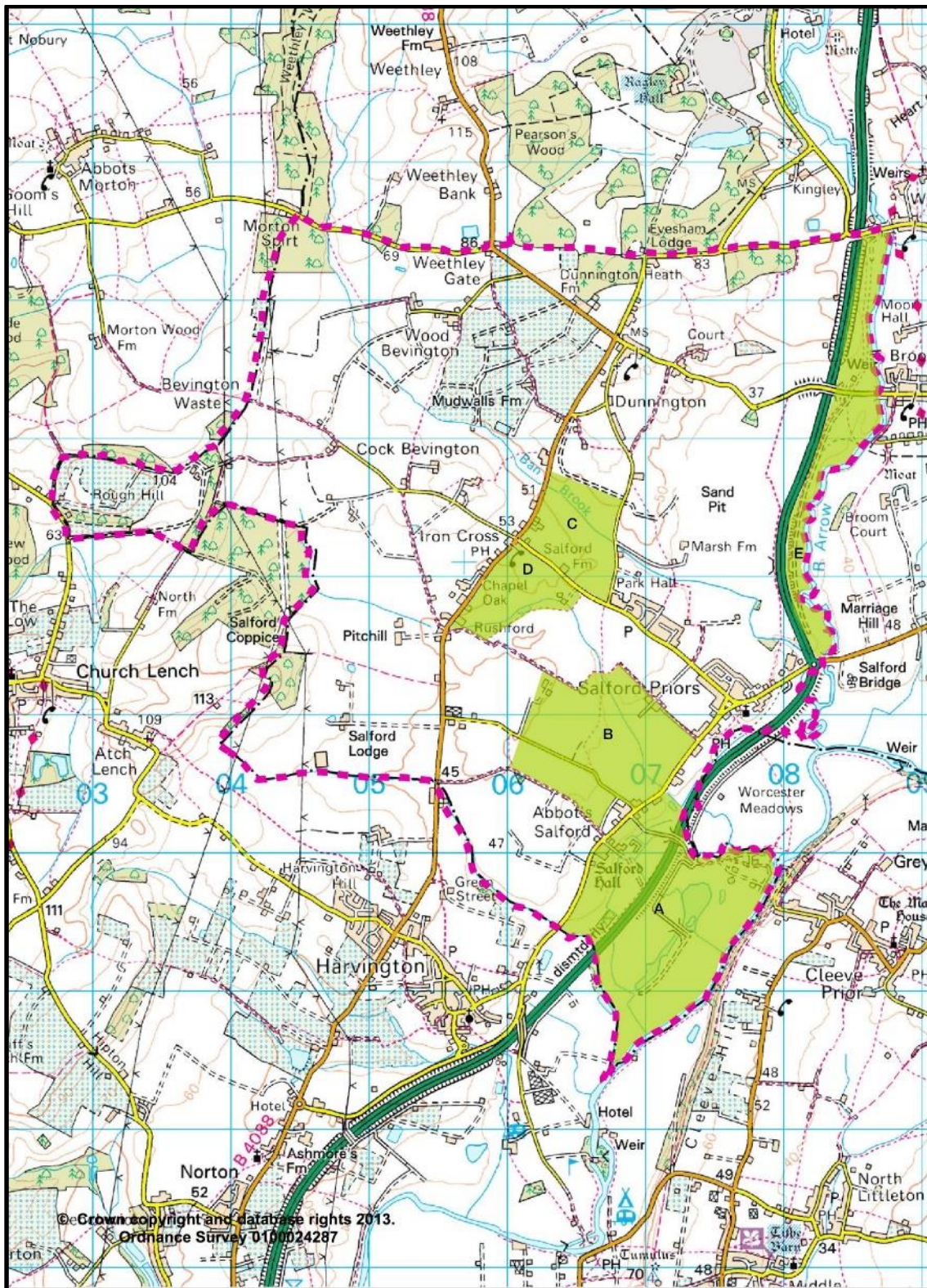
Table 6 – Protected Open Spaces

This table details the areas designated an Open Space.

Site	Description	Reason
A	Site runs from Evesham Road to the South and East Parish border. Incorporates Salford Hall and the pools.	Salford Hall is a listed building and its surrounding should be protected. The open fields and pools are important for wildlife.
B	Site runs from the public footpath opposite Salford Hall to the public footpath through Orchard Farm and crosses Evesham Road to the East border.	This open space separates Salford Priors from Abbot's Salford.
C	Site runs from Tothall Lane to the B4088.	This open space separates Salford Priors from Iron Cross and Dunnington.
D	Site surrounds Chapel Oak.	Site includes a collection of trees and is an important green space.
E	Land between the A46 and the East border.	This is a historic site along an old railway line. It is the route for a proposed cycleway to Alcester.

Figure 8 – Protected Open Spaces

[produced on behalf of the Parish Council by Stratford on Avon District Council]



POLICY SP 17: SPECIAL AREAS OF PROTECTION

The designated Special Areas of Protection, listed in Table 7 and Appendix 3 will be protected as open areas.

- a) Any development proposals outside of, but neighbouring, a Special Areas of Protection must regard the impact on the setting of the Special Area of Protection and any wildlife within it to ensure no detrimental impact.
- b) New development should minimise the impact on the landscape of Special Areas of Protection.

6.36 Specific areas of protection within the parish will be designated a 'Special Area of Protection'. An area can be designated as such if the area has additional importance than those defined by Open Space policy. Areas designated a Special Areas of Protection are detailed in Table 7 and Appendix 3.

Table 7 – Special Areas of Protection

Name	Location	Reason
The Wetlands	This site is of extreme wildlife importance. Around the time the A46 bypass was built this area was enhanced with the aim of creating a circular walk around the site. A collection of trees was planted by local school children.	Site is located behind the Church of St. Matthew's. Part of the site extends into Worcestershire.
The Church Fields	These fields provide a setting for the Church and Conservation Area. They are an iconic view that enhances the rural character of the Parish.	The fields located in front of the Church of St. Matthew's.
The Pool by Worcester Meadow	The pool on this site is of extreme importance for wildlife. In particular, birds migrate between this pool and the pools at Marsh Farm Quarry.	The large pool located on the edge of the parish boundary near Worcester meadows.
Garrard Close Pond	This large, natural pond and the corridor to the Ban Brook, as well as the trees surrounding it, are important for wildlife. In particular wildlife migrate along from the pond to the brook via a wildlife corridor. Additionally, the pasture land and the dense wooded area adjacent to the Ban Brook are important for wildlife too.	Site is located behind Garrard Close.
Quarry Pools	The pools that are remaining at the Marsh Farm Quarry site are important for wildlife and many birds migrate between the pool near Worcester Meadows to these. The	The pools on Marsh Farm Quarry and the surrounding land.

	land and trees around the pools is equally important for wildlife.	
The Brooks	A 5-metre border surrounding both brooks should be protected for wildlife.	The two brooks (Ban Brook and County Brook) that flow through the parish.
The Orchards	Orchards once were a dominant feature of our Parish. Today there are few and this site should be protected as it represents part of our character and it is important for wildlife.	The Orchard in Dunnington

POLICY SP18: WATERCOURSES AND WATER FEATURES

All development proposals will be expected to retain on-site water features, such as streams and ponds, and maintain access to watercourses.

Proposals to enhance, improve access, or improve informal recreational opportunities, near to water features, or along water courses will be encouraged.

- 6.37 Ban Brook and the River Arrow run through the parish joining the River Avon on the floodplain formed by the Worcester Meadows to the south of Salford Priors village. The ridges and banks surrounding the Vale to the south and east of the parish are prominent on the skyline. The large pool next to Worcester Meadows is a haven for geese, swans, herons, wildfowl and cormorants. Their flight path to the gravel pit pools is directly across the parish. The gravel pit pools support many birds including herons. The pools at Bevington Waste are also important for wildlife, in particular dragonflies and damselflies. Other important pools include those at Wood Bevington.
- 6.38 The water features and courses in the parish are vital for wildlife and should be protected and maintained to encourage further wildlife while appreciating and retaining the current wildlife. A green corridor either side of the brooks in the parish should be maintained.
- 6.39 The larger waterways offer recreational activities and provide a setting for the village and holiday homeowners.

OBJECTIVE 5 – To promote sustainable design and reduced energy use and consumption

POLICY SP19: - SUSTAINABILITY AND RENEWABLE ENERGY

To promote more sustainable development, a low carbon economy and to limit the impact of climate change development proposals will be assessed against the following:

- a) The level of use of reclaimed, natural, or local building materials;**
- b) Measures used to reduce energy use;**
- c) Measures taken to ensure that the development meets or exceeds prevailing best practice sustainable design standards;**
- d) Incorporation of features to reduce and adapt to the impacts of climate change;**
- e) Appropriate consideration given to flood prevention and mitigation. This includes appropriate measures to deal with surface/storm water. There is a preference for natural solutions such a green spaces, streams and ponds. Additionally, porous materials for hard standings such as driveways etc. should be used.**
- f) Small-scale renewable energy will be promoted where no visual harm is made to the historic character of the local area.**
- g) Small-scale renewable energy installations on individual buildings will be encouraged within the parish.**
- h) Properties within the Conservation Area should only have renewable energy installations if they are appropriate in size and location such that they do not impact detrimentally on the historic and visual character of the Conservation Area and buildings surrounding the property.**
- i) Larger-scale renewable energy installations, such as full-sized wind turbines and solar farms, should not be supported unless the proposal can demonstrate:**
 - i. The visual impact is minimal and does not affect the rural and historic character of the parish.**
 - ii. The noise impact is minimal and no greater than current noise levels within all inhabited areas of the parish.**
 - iii. The loss of land is justified in terms of economics and the quality of the land will not be adversely affected.**

- iv. **The installation should provide an energy output to the UK Grid and not solely meet the landowner’s power requirements.**
- v. **The land will be returned to its original use (i.e. agricultural) if the installation is removed. This should be made a condition of the planning permission.**
- vi. **The impact on wildlife is minimal.**
- vii. **The installation does not affect a Listed Building or its setting, the Conservation Area, or a Special Area.**

That any new pylons or substations required meet all of the above criteria.

Any larger-scale renewable energy installation proposal outside of the parish that will have a noise or visual impact on the parish should also be subject to the same conditions.

- 6.40 As a rural parish with a concern for the environment the Parish of Salford Priors will work towards a more sustainable future, recognising the threat posed by climate change. We will seek and promote greener energy production whilst, at the same time, preserving and enhancing our built heritage, wildlife, green spaces, woodland, hedgerows and watercourses. The historic rural landscape and buildings of the parish should not be severely impacted on by large infrastructure or by the loss of land, vistas, flora or fauna to achieve these aims.
- 6.41 Sustainable construction of well designed, energy efficient homes and commercial buildings must be promoted. The impacts of climate change must be considered including measures to cope with and reduce the impact of flooding. Surface water is an important concern within any new development and there is a preference for natural solutions. The Natural England National Character Area document encourages ‘the creation of sustainable urban drainage systems, and surface water management plans that can create new wetland features close to urban areas and new development’.

OBJECTIVE 6 – To make the parish a safer, more accessible place for all transport users

POLICY SP20: FOOTPATHS AND CYCLEWAYS

All development proposals should retain public footpaths, cycleways, bridleways and rights of way. Where proposals include new routes these should provide direct, legible connections to the existing network of routes, with clear signposting when necessary, and full accessibility for all users.

Development should improve and not impede accessibility to existing routes, and any visual impact on existing routes should be minimised through screening, landscaping and planting.

The following proposals will be supported:

- a) The creation of a cycleway linking the Parish of Salford Priors to Alcester and the neighbouring parishes.**
- b) The linking of cycle and path ways within the parish and with neighbouring parishes will be encouraged where possible.**

- 6.42 Development of a cycleway network to neighbouring villages and towns will promote a healthier lifestyle and help reduce carbon emissions as well as providing a recreational activity for all the family. A route for the creation of a cycleway from Station Road in Salford Priors along the old railway line to Alcester is preferred providing the important wildlife corridor around the route is preserved. Many parts of this route are already suitable for a cycleway and are frequently walked. The railway line is of historic importance to Salford Priors and bringing it back into regular use would secure significant benefits. The open fields and hedgerows along the old railway line must be preserved and the wildlife protected and encouraged in any cycleway creation.
- 6.43 The railway line from Station Road in Salford Priors heading towards Abbot's Salford and beyond to Harvington is not as accessible as the route towards Alcester. The old railway route also passes near very important wildlife areas, such as The Wetlands. The preferred cycleway route is therefore along the service road to East of the A46.
- 6.44 To support the policies and proposals in this Plan the creation and distribution of a guide detailing the public foot and cycle ways in the Parish

along with the Countryside Code for walkers and dog owners will be supported.

- 6.45 Footpaths are part of the parish's heritage having been trodden into existence over centuries. They take the walker into the countryside and are the finest way to getting to know it well. Salford Priors is fortunate in having a well-established network of 24 footpaths, totalling just over 27 km in length.
- 6.46 The large network of public footpaths across the parish is one of its greatest attributes. A rural parish must have a network of safe, well-used foot and cycle paths connecting the remote settlements, providing access to open spaces and wildlife, and providing a link to neighbouring parishes. The Natural England National Character Area document promotes 'maintaining and enhancing the high level of public access through the dense network of rights of way and long distance routes, woodland and open access land with clear signposting and better interpretation to improve the quality of understanding and enjoyment of the distinctive landscape and natural environment'.
- 6.47 The Neighbourhood Development Plan recognises the concerns of farmers and other landowners have about public footpaths, bridleways, and promotes responsible use of these rights of way. Education about the Countryside Code should be supported along with promoting the foot and cycle ways within the parish.

POLICY SP21: TRAFFIC AND HIGHWAY SAFETY

To protect the safety of all highway users and maintain the free flow of traffic, development proposals will be assessed against the following:

- a) Existing road speed limits are suitable for the development proposed;**
- b) In countryside areas the development can take place without the need for road widening, straightening or introduction of urban kerbing, paving, and street furniture on country roads and lanes;**
- c) The proposal would not have a detrimental impact on the safety of pedestrian and cycle users of frequently walked and cycled routes that connect housing to community assets such as the school, village shop, public houses and playing field through the use of appropriate road speed limits, speed enforcement measures, lighting and suitable foot and cycle ways;**
- d) Where traffic management measures have to be introduced as a result of a development proposal they should not lead to excessive signage, road markings or lighting; and**

- e) **The incorporation of suitable and appropriate car parking, see Policy SP22 below.**

POLICY SP22: CAR PARKING

Parking at community facilities such as the playing field and the Memorial Hall must be maintained at appropriate levels and any new community facilities developed must have appropriate levels of parking on or near the site.

New housing developments must provide adequate parking per dwelling.

The car parking standard to be applied is as follows:

- a) **2 bedroom properties 2 car parking spaces; and**
- b) **3 or more bedroomed properties 3 car parking spaces.**

These standards do not include space allocation within garages.

New commercial development must demonstrate that the site has adequate parking for its needs and at level suitable for a rural parish with limited public transport

- 6.48 As a small rural parish the road and roadside footpath network is an important consideration. The character and names of the roads in the parish reflect their location and parish history. Many of the roads throughout the parish are narrow with tarmac pavements. The main roads are rural in appearance having views of open countryside with newer housing roads branching off. Urbanisation of the road network should not take place. Street lighting should be sympathetic to a rural environment regarding light pollution and energy use whilst maintaining safety. To maintain the rural feel of the parish, road signage should be minimal and excessive speed enforcement measures should be proportionate
- 6.49 Residents frequently walk the roadside footpaths for access to bus stops, public houses, shops, the church, etc. Travelling to work by foot is also a significant aspect of the parish with the 2011 census showing around 5% of people travelling to work in this way. Additionally, 1% travelled to work by bicycle. School children also use the footpaths to get to the local schools, playing field and community facilities. The speed of the traffic on the roads must be limited to ensure these roadside footpaths are safe. Many of the smaller lanes in the parish do not have roadside footpaths and the speed of these roads should reflect this.

- 6.50 Large amounts of parking along roadsides can cause safety concerns through reduced footpath size, particularly if vehicles are partially parked on the footpath, and lead to obstructions and poorer visibility for other road users. It is noted that parked vehicles can act as natural speed limiters.
- 6.51 A large increase in HGV numbers on the narrow roads throughout the parish would be an additional concern in terms of both safety and noise impacting on the tranquil, rural environment.
- 6.52 To support our Neighbourhood Development Plan policies speed enforcement measures should be maintained and introduced to retain and respect of the parish-character. These measures should not have a detrimental impact on the rural setting and character of the parish.

POLICY SP23: PUBLIC TRANSPORT

New development should be located and designed, wherever possible, to maximise the use of public transport. Development generating significant numbers of journeys may be required to make appropriate contributions to introducing or improving existing public transport.

- 6.53 The rural nature and demographics of the parish mean a good service of public transport is important. The 2011 Census revealed that 8% of households within the parish have no access to a car or van. The parish has a limited set of leisure facilities and, therefore, residents have to travel to neighbouring towns for access to gyms, swimming pools, cinemas, restaurants etc. The provision of an evening bus service would open up access to these. Public transport also has a role to play in a greener, more sustainable future, and should therefore be encouraged.
- 6.54 Public transport that serves the needs of the whole parish including all of the settlements must be supported. Additionally bus stops, including shelters, should be provided near new housing and commercial developments that are located on an existing bus route. A regular bus service to the nearest GP surgery should be maintained. The provision of an evening bus service to provide access to leisure facilities is encouraged and supported where possible.

OBJECTIVE 7 – To support the growth of existing and new businesses

POLICY SP24: EXISTING EMPLOYMENT AND BUSINESS USES

To help promote and sustain the rural economy of the parish existing employment sites within the parish will be safeguarded for employment generating uses. Any proposals requiring planning permission for a change of use of such sites to residential would need to demonstrate that the site has been actively marketed for employment use for a minimum of 12 months and the applicant can clearly demonstrate that the site is no longer viable as an employment site.

Small-scale proposals for employment uses will generally be supported provided they maintain the integrity of the settlement and accord with the following criteria:

- a) The proposed development is of a scale and form and in keeping with the size and character of the settlement and its setting;
- b) The scale of development can be clearly related to the employment needs of the local economy;
- c) That proposals will not generate trips by Heavy Goods Vehicles using the parish rural road network.

POLICY SP25: FARM DIVERSIFICATION

Proposals to diversify farm businesses will be supported if they meet the following criteria:

- a) the proposed use does not detract from, or prejudice, the existing agricultural operation or its future operation;
- b) the scale of activities associated with the proposed development is appropriate to the rural character of the Parish;
- c) where possible existing buildings are used to reduce the need for new built development; and
- d) open storage of goods, containers and equipment associated with the business is kept to a minimum and is appropriately located to reduce any impact on the landscape or the setting of the area.

POLICY SP26: LIVE/WORK UNITS AND HOME WORKING

The provision of live/work units and homeworking in the parish will be supported providing the proposals are small scale and they are appropriate to the character of the area, local settlement and the parish. In all cases preference will be for the conversion of existing buildings rather than new build.

The geography and quality of life in the parish will support the growth of small home based businesses, there is a potential for the growth of both home-based businesses and remote working over the plan period, and however, this is reliant on improvements to the rural broadband and mobile telephony networks.

The incorporation of workspace associated with residential development will be supported in order to increase the scope for home based working.

POLICY SP27: COMMERCIAL DEVELOPMENT AND HIGHWAYS

Any business-related proposals which would result in a 5% or greater increase in Heavy Goods Vehicles traffic will need to demonstrate that:

- a) The economic benefits of the development, particularly to the local community, outweigh the impact of the increase in HGV traffic;
- b) That the development cannot be accommodated on a better site with better access to the Heavy Goods Vehicles Route Network within the District, the route as defined by Warwickshire County Council;
- c) The supply and distribution routes proposed to serve the development are the most appropriate with regards to the impacts on the amenities of the village and its hamlets.

6.55 The Government's "Planning for Growth" identifies the planning system as having a key role to play in rebuilding the nation's economy, the National Planning Policy Framework (NPPF) identifies the economic role of planning as contributing to building a strong, responsive and complete economy.

6.56 Our Plan will support the development of small scale social enterprises and other businesses that meet the needs of the community. It will ensure that

such enterprises are well integrated into and complement existing clusters of activity, such as the businesses at Pitchill.

POLICY SP28: RURAL TOURISM

Proposals for new tourism development appropriate to a rural area will be encouraged, including:

- a) Informal recreation;**
- b) Development that is part of wider farm diversification; and**
- c) Formal recreation proposals that would not require new buildings and would not lead to significant vehicular traffic and noise.**

POLICY SP29: TOURING CARAVANNING AND CAMPING SITES

Development proposals for the use of land for small touring caravanning and/or camping sites – especially those with good access to local services and facilities will be encouraged where sites are well screened, have appropriate access to the road network, do not adversely affect residential amenity, or the rural character of the parish.

Proposals for improvements on existing sites will be permitted when they are for:

- a) The provision of improved facilities including shops and recreation opportunities that are of a scale appropriate to the site itself; and**
- b) improvements to site access, landscaping, or the appearance of the site.**

6.57 In line with national planning policy the Plan seeks to support sustainable rural tourism and leisure developments that benefit businesses, rural areas, communities and visitors, and which respect the character of the countryside.

6.58 The parish has many resources to support sustainable tourism. These include the historic character, its shop, public houses, hotel, bed & breakfast establishments, local attractions and facilities, the River Avon, the proximity to Stratford upon Avon and “Shakespeare Country” and the opportunities for recreation in the Cotswolds. The Plan aims to encourage and support appropriate leisure and tourism activities and facilities, particularly green tourism. Noisy activities and sports which will impact on the peace and tranquillity of the parish are considered inappropriate for its rural setting.

OBJECTIVE 8 – To protect and enhance community facilities and assets

POLICY SP30: DEVELOPMENT AND THE COMMUNITY

Development proposals should seek to encourage a strong neighbourly community by integrating with and enhancing opportunities for social interaction within the various settlements of the parish. In particular, development proposals in Salford Priors should, in appropriate circumstances, include features to unite the two halves of the village to encourage a more integrated community with a stronger identity as a rural village with a centre.

- 6.59 Salford Priors is a small, rural parish that prides itself on its strong community. The Parish has a large number of community groups that meet regularly and there are frequent Parish-wide activities designed to bring the community together.
- 6.60 The strong sense of community is in part due to the nature and type of settlements and how they allow people to meet, regularly, face to face. There is a low crime rate and reasonable participation rate in community events. The community is committed to sustaining and developing these features.
- 6.61 The village of Salford Priors is often referred to as a 'village of two halves' due to the substantial separation between the built environment along School Road. Development to unite the village would encourage a stronger community and help strengthen the identity of the village and create a centre. Over many years parishioners have identified the land between the school and Ban Brook Road as the ideal site to unite the village. Uniting the two halves of the village of Salford Priors would encourage a more inclusive community and give a stronger identity as a rural village with a centre.
- 6.62 This strong community and close-knit neighbourly spirit is one of the greatest assets of the Parish that makes people want to live here. The Neighbourhood Development Plan will promote community, leisure and education that offer activities for all age groups and create a strong sense of a close, caring community.

POLICY SP31: NEW AND IMPROVED COMMUNITY BUILDINGS

Improvements to existing community buildings are needed to sustain a strong community and encourage new groups to set up.

The following will be permitted:

- a) TOPs being made into a permanent brick building, either on its current site or elsewhere, providing the current facilities are retained, there is improved access and the new building has direct access to a suitable open space.**
- b) The renovation of the Scout Building or space and facilities provided within another building in the Parish.**

There is a need for additional indoor space for community activities. This could be achieved through improvements to the existing buildings.

6.63 The Parish is fortunate to have a number of buildings for community use including TOPs (The Other Place Salford), the Scout Building, St. Matthew's Church, the Memorial Hall and The Baptist Church Hall. These buildings are well used for community activities. As of January 2015, there are around 20 groups that meet regularly within the Parish. These groups include: Scouts, Guides, an art class, the Over 60s group, a computer class, a reading group and the Youth Club.

- 6.64 The Memorial Hall is the most used community building with its large main hall and smaller side room and adjoining kitchen area. The Hall is well equipped and offers flexibility for a wide range of users. The large car park to the front of the building is another of its assets.
- 6.65 TOPs is the second most used community building. It consists of two rooms, a small kitchen area and toilet facilities. TOPs has a number of advantages for certain groups including its more informal style and its setting overlooking the Playing Field. This provides an attractive setting for groups during the summer and offers outside space for groups such as the Youth Club. The building has some disadvantages such as the accessibility and the two rooms cannot be hired out separately due to noise travel as a result of the building material.
- 6.66 The large number of groups that meet means that at popular times (weekday evenings and weekends) there is a lack of availability for one-off events and for new groups to start up. Additionally, a number of the community buildings are not ideal for their purpose. The Scout Building is in need of renovation and TOPs is an aging wooden building that would be of better use to the

Parish if it were replaced with a more permanent brick building with a range of facilities suitable for multiple-purpose use.

- 6.67 The Baptist Church Hall is available for use by the community on any day apart from Sundays. The only restriction is on the use of alcohol on the premises. There is however no regular booking and is only used for the occasional meeting, children's party or as an alternative to Broom Village Hall. The Baptist Church also uses it for Church social events and to hold occasional events (e.g. coffee mornings), to raise funds for local & national charities. Primarily, the Church's role within the community is as part of the Christian Witness together with the Church of St. Matthews. The Church has a regular weekly evening service of worship (more recently this has have changed to an afternoon in the winter months due to the lack of any street lighting which makes it difficult for some of the older members). The church also conducts morning worship twice each month in Broom Village Hall (that service is attended by some Dunnington residents). It also conducts weddings, funerals and services of thanksgiving for children. The Baptist Church's greatest desire over the next 15 years is for a greater involvement with the community and to be of greater service to the folk of Dunnington and the surrounding villages.
- 6.68 There are two Primary schools and a nursery within the Parish. Salford Priors Primary School, located in Salford Priors provides education to 4-11 year olds and has a capacity of 105 pupils. It has a current enrolment of 66 (year 2014/15). The school has had a number of extensions over the decades and has capacity within the school to accommodate a further number of additional pupils from new housing development. However, as the Primary School in the neighbouring Parish of Bidford on Avon is over capacity and the Parish is also expecting new housing developments over the Plan period, there may be a knock-on effect of additional pupils seeking places at Salford Priors Primary School.
- 6.69 Dunnington Primary School, located in Dunnington, provides education to 4-11 year olds and has a capacity of 105 pupils. It has a current enrolment of 105 (year 2014/15) of which just 19% live within the Parish.
- 6.70 Both schools have hard and grass sport areas.
- 6.71 There are a number of classes that meet at The Memorial Hall too. Education is an important consideration and the two Primary schools must be supported to ensure they have the facilities they need. Additionally, the Parish should seek to attract young families. The provision of good schools and leisure facilities is key to this.

- 6.72 The nursery school offers limited childcare due to its short opening hours during school term time and small age range. It has a capacity of 20 per session. It also offers before and after school clubs and tries to run a holiday club too. These clubs may not be viable if the number of children at the School continues to drop. There is no childcare provision within the Parish (or within the neighbouring Parish of Bidford on Avon) for those aged under 2 and limited provision for families that need childcare for the whole working day. This may detract working families from the Parish.
- 6.73 Access to evening classes for adults and library services is limited. There are currently no evening classes but there is an Art class (run by Stratford College) and a computer class during the day. The nearest library is located in Bidford on Avon and is 'community managed'. The library has limited resources and opening times. There is also 3-weekly Mobile Library service. Support should be given to improve these services.

POLICY SP32: PROTECTING COMMUNITY ASSETS

The Village Store, Post Office and public houses (The Bell, The Vineyard and The Queens Head), the Memorial Hall are protected as community assets. Development for non-community uses will only be permitted when the existing use is no longer viable and an alternative use has not been found after a period of active marketing for a minimum of twelve months.

- 6.74 The Village Store and Post Office, and the local public houses are considered community assets as these buildings bring the community together and in the case of the Village Store and Post Office offer a valuable service.

POLICY SP 33: COMMUNITY SAFETY

To maintain and improve community safety in the parish developments must demonstrate that community safety measures have been included within the proposal and, where possible, improve the safety of the whole parish.

POLICY SP34: CONTRIBUTIONS TO NEW INFRASTRUCTURE AND FACILITIES.

Financial contributions will be required, as appropriate from new development to mitigate the impact of development on essential infrastructure such as public utilities, libraries, policing, waste services, and the highways network.

- 6.75 While the Parish is a safe community, consideration to community safety is important. The main issues for rural villages are having suitable roadside pavements for safe access and appropriate, low-level, lighting where needed (while recognising that town-level lighting is not welcome). One area where some lighting would be beneficial to community safety is in the bus shelters.
- 6.76 A Welcome Pack that provides details on the local community groups, bus timetables, and local information should be created and distributed to all new residents moving to the Parish to ensure they are welcomed and can integrate into our community.

POLICY SP35: LEISURE AND RECREATION FACILITIES

Current leisure and recreation facilities are to be retained or improved to offer an attractive range of facilities for all age groups. The following will be supported:

- a) **The retention of the facilities currently provided by the Playing Field unless this is provided elsewhere in an accessible location in the settlement of Salford Priors to an equivalent or better standard;**
 - b) **Development by local sports teams who need to make improvements or additions to outdoor sports facilities;**
 - c) **New leisure facilities to provide activities for all age groups, such as: run/trim track, outdoor gym equipment, play equipment for children of all ages and cycle ways; and**
 - d) **The creation of a village centre/green that provides a focal point to the Parish and offers flexible use as an open green space.**
- 6.77 Leisure and recreation facilities are important in any community as they encourage a friendly atmosphere, help reduce antisocial behaviour, crime, improve the well-being of residents, and enhance the attractiveness of the area to prospective residents.

- 6.78 The Parish of Salford Priors has a number of leisure facilities. The Playing Field with its football pitch, basketball hoop, skate park and young children's play area; and the community allotment gardens.
- 6.79 The Parish currently has no sports teams, which is partly due to a lack of changing room facilities. This severely limits outdoor sporting activities. There is limited provision for indoor sports.

7.0 Next Steps

- 7.1 The Salford Seven Draft Neighbourhood Development Plan has been published for consultation from **29th of June 2015 until 10th of August 2015**. Comments should be sent in writing to the Parish Council Office, Rear of the Memorial Hall, School Road, Salford Priors.

Copies of the plan and consultation response form can be downloaded at www.salfordpriors.gov.uk. Hard Copies of the plan can be viewed, or will be made available on request, from the Parish Council Office Rear of the Memorial Hall School Road Salford Priors on:

Tuesday mornings between 10am – 12pm

Thursday afternoons between 2pm – 4pm

Look out for the Saturday morning & evening openings for viewings of the plan at the Parish Council Office that will be advertised locally.

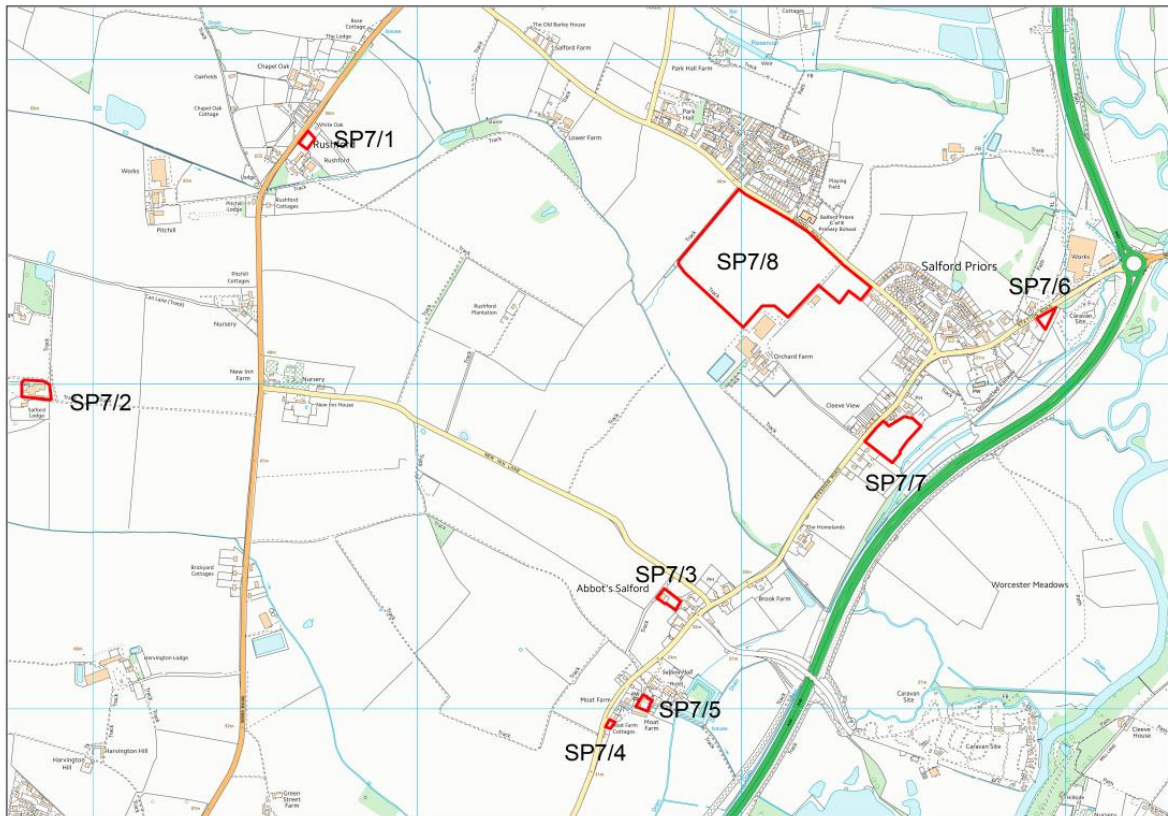
- 7.2 The Draft Plan has been informed by the results of various informal public consultations including questionnaires, a drop-in and the research and hard work of the Steering Group
- 7.3 The results of the consultation on the Draft Plan will be considered very carefully and used to finalise and amend the Neighbourhood Development Plan. A Consultation Statement will be published alongside the amended version of the Plan setting out how the representations received have been considered and used to influence and inform the content of the Plan.
- 7.4 It is proposed that the amended Neighbourhood Development Plan, together with all supporting documentation will be submitted to Stratford on Avon District Council in Autumn 2015. Following this, the Plan will be subjected to an Independent Examination by a jointly appointed Examiner, to consider whether the Plan meets the basic conditions, and also any outstanding objections.
- 7.5 It is likely that the Examiner will recommend further (hopefully minor) changes, before the Plan is subjected to a local Referendum. A straight majority vote (50% of turnout +1) of those on the Electoral Register will be required, before the District Council may “make” the Plan. The Neighbourhood Development Plan will then be used to help determine planning decisions in the Parish alongside County and National Planning Policies.

8.0 Monitoring and Review

- 8.1 Plans are only valuable when kept up to date. The Parish Council will monitor the policies and proposals in the plan on an annual basis. A monitoring report will be prepared on the plan and presented to the Annual General Meeting in May each year.
- 8.2 Where the need for change is identified we will work with Stratford on Avon District Council to produce updates and amendments where necessary.
- 8.3 Should significant sections of the plan become out of date we will look to review the whole document by producing a new plan following the Neighbourhood Development Planning procedure.

Appendix 1 – Allocated Housing Sites

Figure A1 – Allocated Housing Sites Index Map (OS Licence number 0100052737)

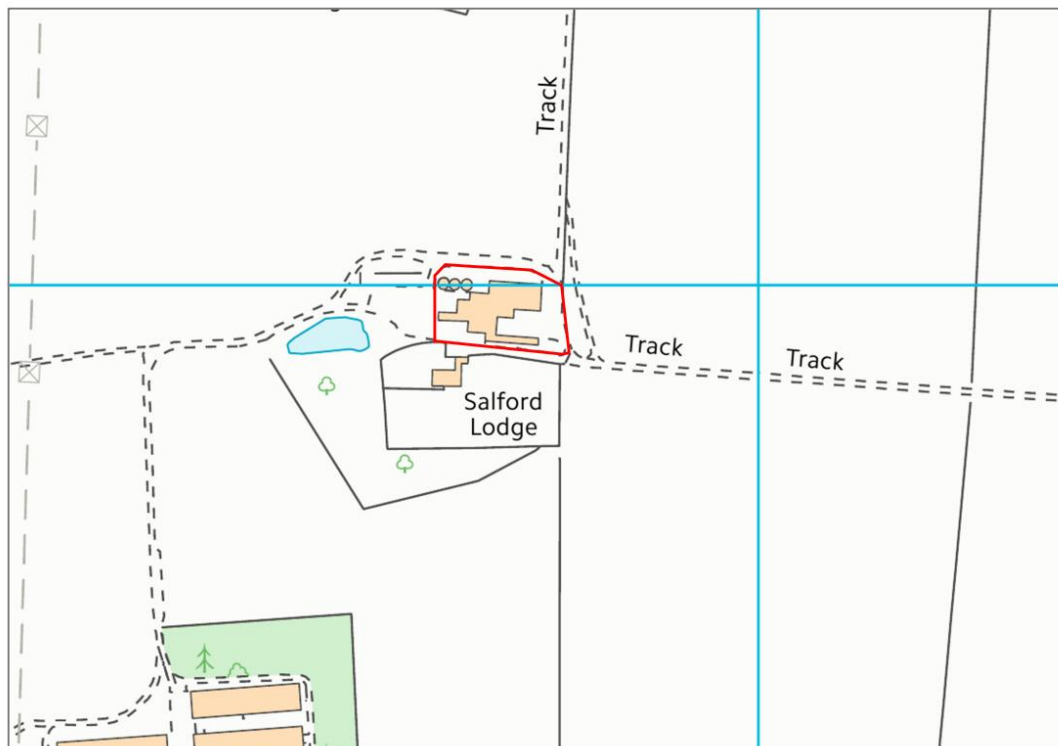


Sites within Rushford / Pitchill

Figure A2 – SP7/1_Land adjacent B4088, Rushford, 2 units. (OS Licence number 0100052737)



Figure A3 – SP7/2_Land and buildings at Salford Lodge Farm, Pitchill, 4 units. (OS Licence number 0100052737)



Sites within Abbots Salford

Figure A3 – SP7/2_Land and buildings at New Inn Lane, Abbots Salford, 5 units. (OS Licence number 0100052737)

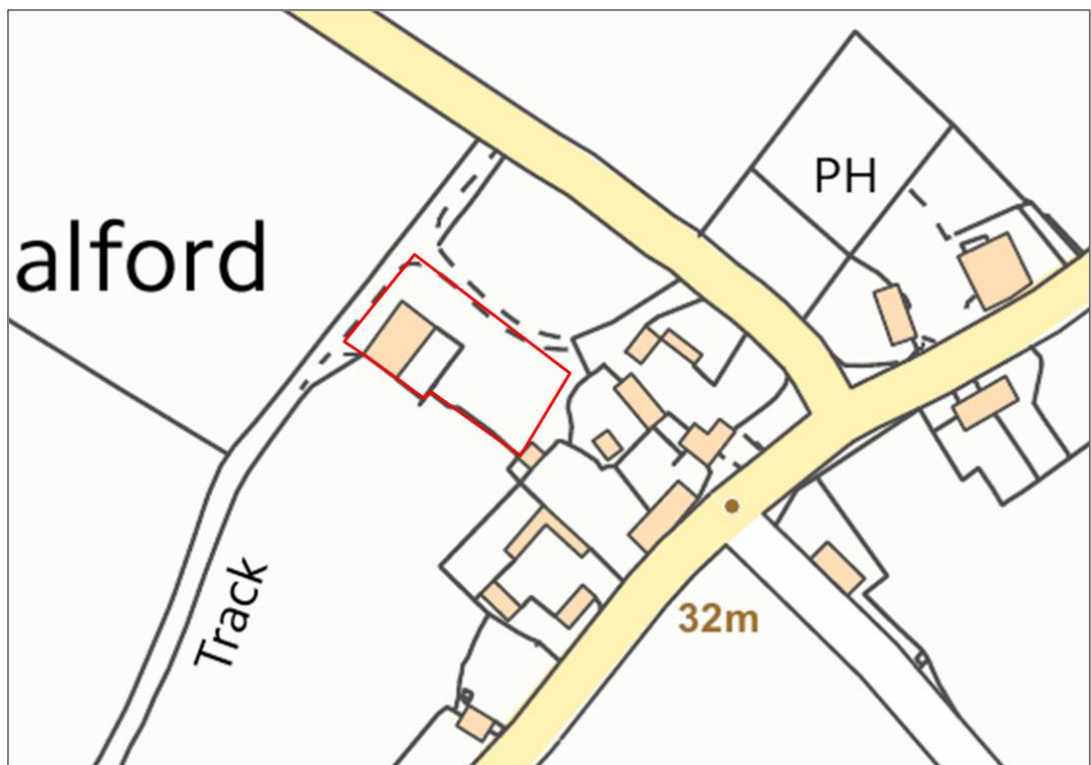


Figure A4 – SP7/4_Land between Nos. 2 and 3 Moat Farm Cottages, Evesham Road, Abbots Salford, 2 units. (OS Licence number 0100052737)

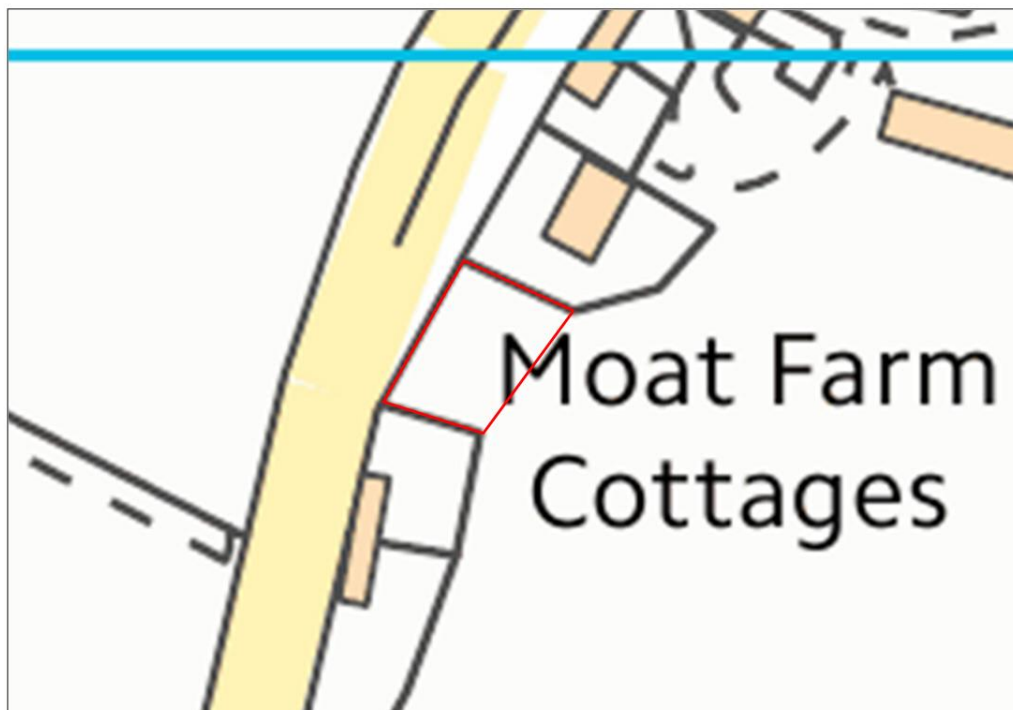
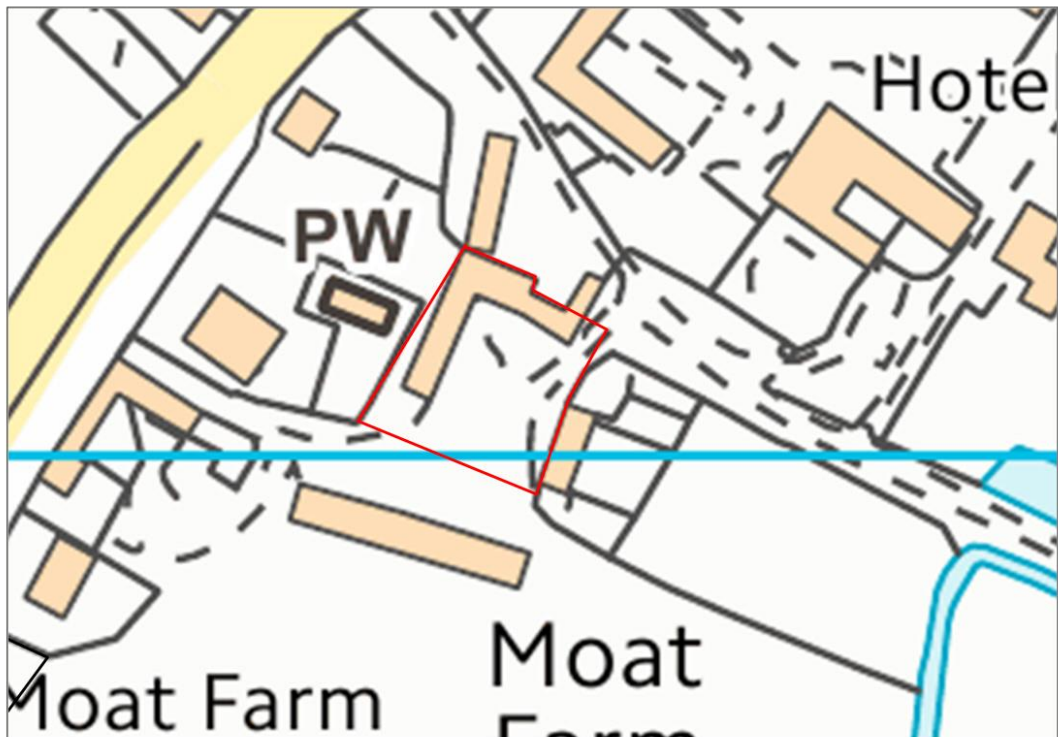


Figure A5 – SP7/5_Land and buildings at Moat Farm, Abbots Salford, 5 units. (OS Licence number 0100052737)



Sites within Salford Priors

Figure A6 – SP7/6_Land at The Old Forge, Station Road, Salford Priors, 2 units. (OS Licence number 0100052737)

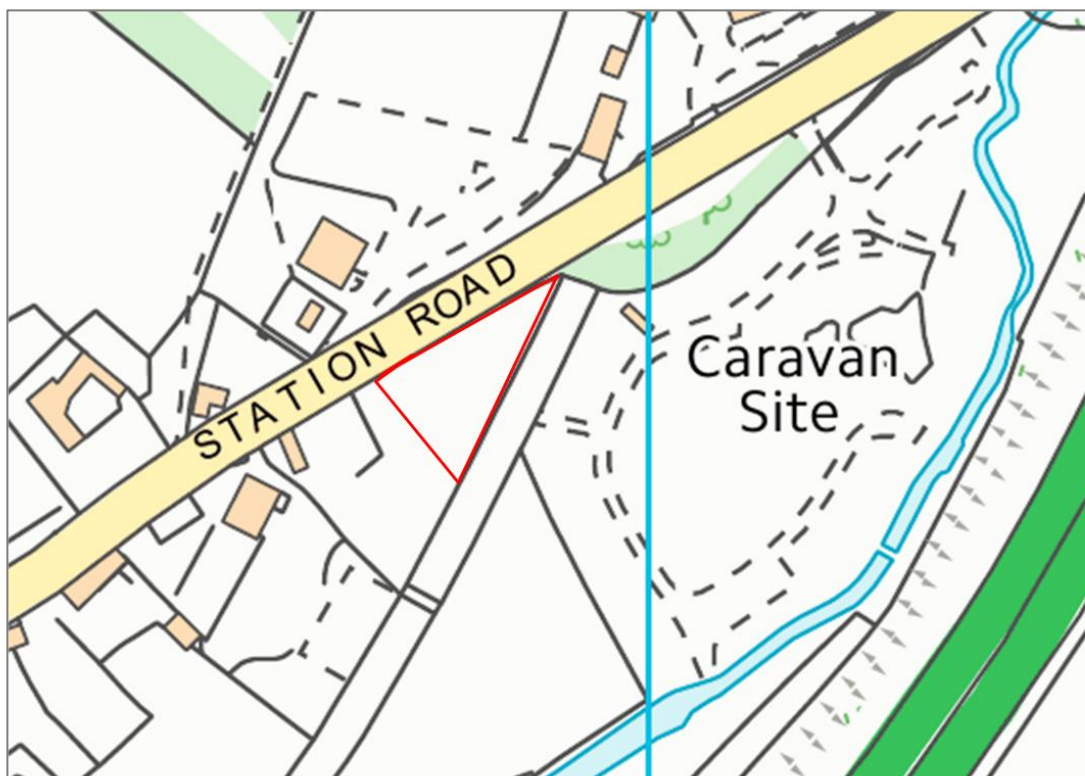
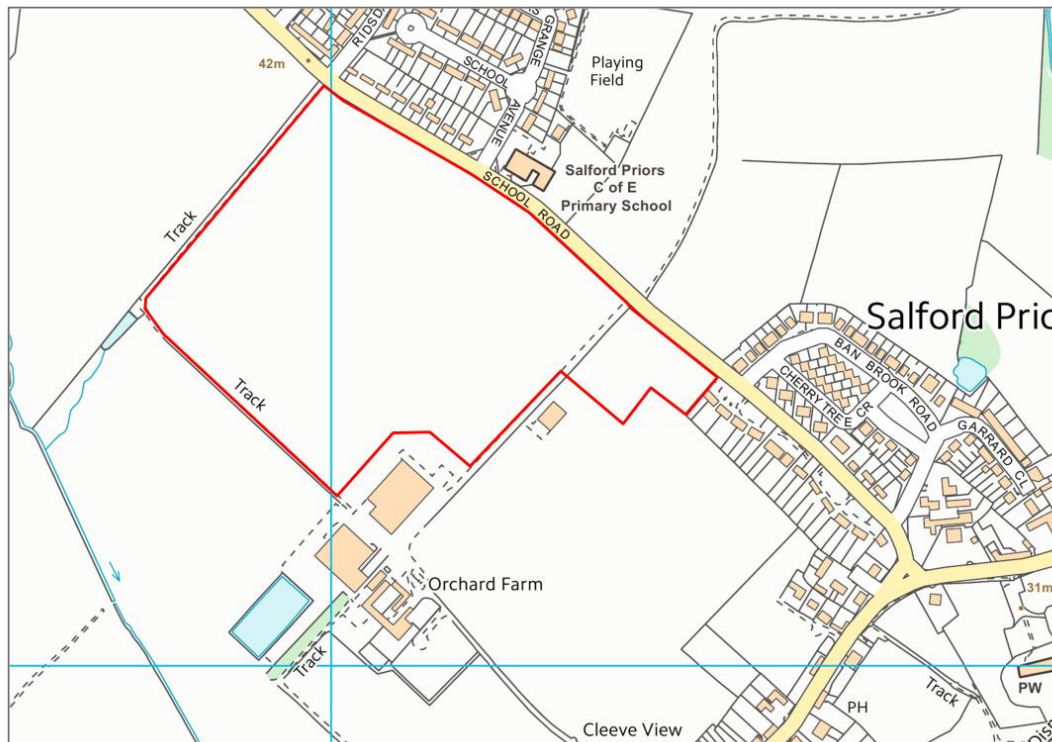


Figure A7 – SP7/7_Land opposite Cleeve View, Evesham Road, Salford Priors, 12 units, see Policy SP8. (OS Licence number 0100052737)



Figure A8 – SP7/8_Land at Orchard Farm, School Road Salford Priors, 66 units, see Policy SP9, above. (OS Licence number 0100052737)



Appendix 2 – Guidelines for Conversion of Rural Buildings

Proposals should therefore have regard to the design and layout principles set out below.

Walls

- a) Re-use existing openings to retain a building's character and reduce the impact of any new works;
- b) Any new openings should be kept to a minimum and take account of the overall proportions of the building;
- c) If an opening needs to be blocked up, consider creating a recessed panel to show where the original opening was located;
- d) Use materials and methods (including traditional pointing techniques) which are appropriate to the building and its setting;
- e) Unsuitable or inappropriate materials used in previous alterations should be removed and replaced by materials matching the original building.

Roofs

- f) Rooflines should not be raised nor the roof pitch altered. In exceptional cases where such alterations are necessary, these must be kept to the minimum in order to ensure that the overall character of the building is not changed;
- g) If the conversion involves restoring a missing or lowered section of roof to its original appearance, this will normally be acceptable;
- h) Where a roof needs to be rebuilt, traditional slates or tiles should be retained and re-used;
- i) The installation of dormer windows will be discouraged unless there is a clear precedent for their use on traditional buildings in the locality;
- j) Roof lights will be acceptable in principle provided their number is kept to a minimum; they are flush with the roof surface; and are not over-large in proportion to the roof as a whole;
- k) The position, number and size of any solar panels or photo-voltaic cells should not adversely affect the appearance of the building.

Windows and Doors

- l) Traditional or vernacular windows and doors should be retained, repaired and re-used;
- m) New or replacement windows and doors (including patio/French doors) should match the originals and/or reflect the character of the building. Standard designs primarily intended for insertion in modern buildings will not be acceptable;
- n) Windows and doors should be painted or, in the case of sustainably - sourced hardwoods such as oak, left untreated - modern timber stains should be avoided;
- o) New window and door frames should be recessed at least 100 millimetres within an opening to give depth to the façade;
- p) Modern up-and-over style garage doors will be inappropriate.

Internal Features

- q) Internal features that form part the building's character (for example, exposed beams, rafters and purlins; floor joists; roof trusses; solid room partitions; floorboards; tiled or stone floors; and original fittings) should be retained and incorporated in the conversion;
- r) The subdivision of a large internal space will not be appropriate if the space forms an integral part of the character of the building (for example, the threshing bay of a barn or the loft of a granary).

Drainage and Waste

- s) Traditional cast iron rainwater gutters, downpipes and brackets should be retained and repaired or replaced to match the originals;
- t) Soil and vent pipes should be positioned internally and the number of vents kept to a minimum;
- u) Vents should preferably be sited on a rear roof slope and coloured matt black to reduce their visual impact;
- v) Sustainable treatment and disposal of waste water and other wastes should be incorporated in the conversion wherever practicable. The installation of septic tanks and cesspits may not always be appropriate in rural areas and

other more environmentally acceptable methods of waste disposal should be considered.

Heating and Ventilation

- w) Heating system flues and extractors should have a minimal visual impact and galvanised materials are thus unlikely to be appropriate;
- x) The use of suitably designed vent tiles which complement existing walls and roofs is encouraged;
- y) Chimney stacks are not normally found on rural buildings and the inclusion of new stacks in a conversion scheme is therefore unlikely to be acceptable.

Extensions and Additions

- z) The emphasis in any conversion scheme must be upon demonstrating that the building in its present form is suitable for the proposed new use. There is thus a presumption against large extensions to the building itself and against the erection of new ancillary structures within and adjoining the curtilage.
- aa) In the case of residential conversions, garaging and domestic storage requirements must be met within the original building (or buildings).
- bb) The attachment of porches and other extraneous features (including conservatories) is likely to adversely affect the original appearance of the building and should be avoided.

Curtilage and Landscaping

- cc) Curtilages (the land immediately surrounding a building and directly related to it) should be kept to the minimum area required for normal occupation of the premises and should not extend illogically into open fields;
- dd) Curtilages should, wherever possible, follow established boundary walls and hedgerows;
- ee) Hard surfaces should be avoided where none previously existed and permeable materials used to reduce surface water run-off.
- ff) Soft landscaping will not normally be appropriate within courtyards;
- gg) Vehicular access should normally be gained from an existing entrance. If a new entrance is needed, this should be as close to the building as possible. The construction of lengthy driveways across open fields will not be permitted;

- hh) Any hedgerow removal needed to improve visibility at the point of access to the site should be kept to a minimum;
- ii) Gateways should be in simple, traditional styles and ornate entrance features are unlikely to be acceptable;
- jj) Septic tanks, oil tanks and other ancillary equipment should be unobtrusively sited and/or screened;

External features of interest associated with the original use of the building should be retained and incorporated in the design and layout of the curtilage.

Appendix 3 - Special Areas of Protection (see Policy SP17)

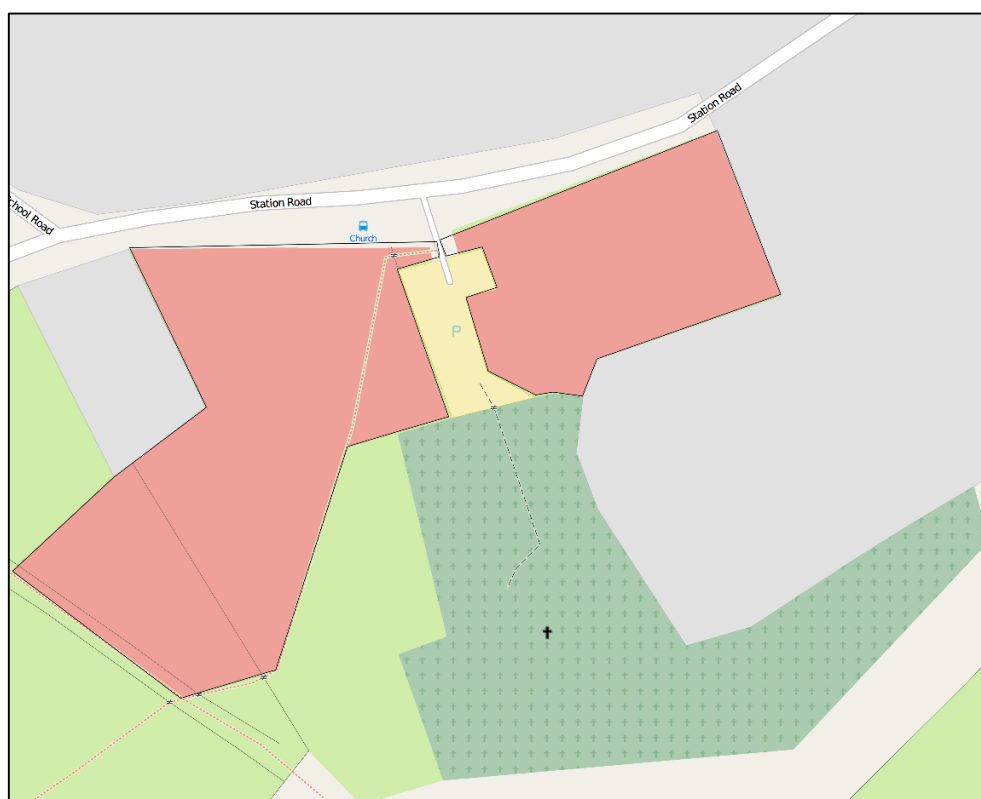
The Wetlands Site is located behind the Church of St. Matthew’s.

This site is of extreme wildlife importance. Around the time the A46 bypass was built this area was enhanced with the aim of creating a circular walk around the site. A collection of trees was planted by local school children. The ‘Conservation Management Plan’ document from Amey Mouchel April 2004 details the wildlife surveys carried out on the site.

The Church Fields

The fields located in front of the Church of St. Matthew’s.

These fields provide a setting for the Church and Conservation Area. They are an iconic view that enhances the rural character of the Parish.



Map showing the location of the fields in front of St. Matthew’s Church (shaded in red).

The Pool by Worcester Meadows

The large pool located on the edge of the parish boundary near Worcester meadows.

The pool on this site is of extreme importance for wildlife. In particular, birds migrate between this pool and the pools at Marsh Farm Quarry.



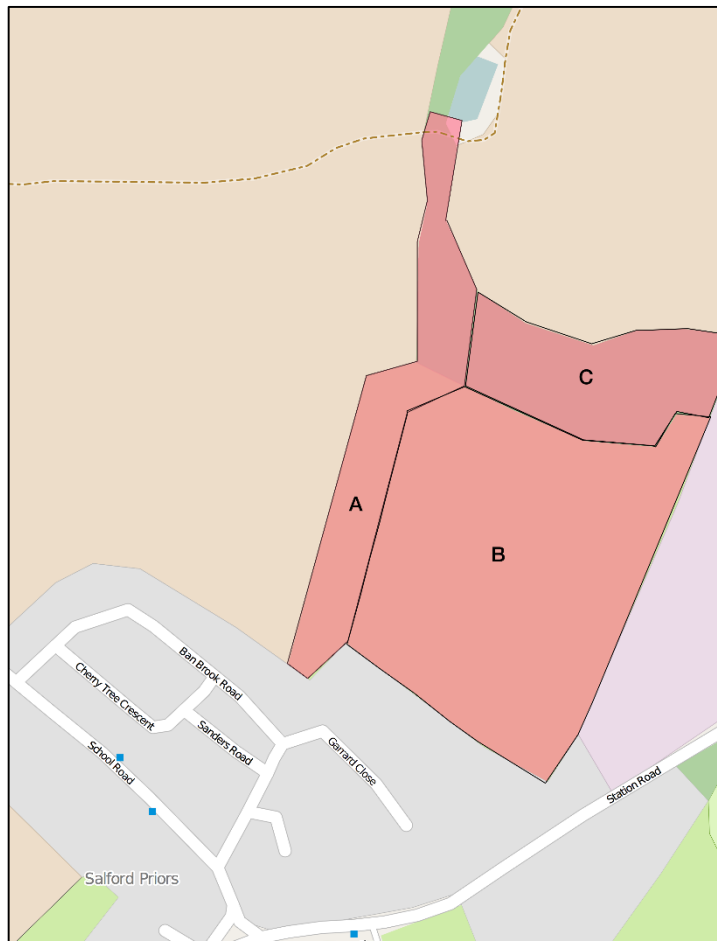
Map showing the location of the large pool in Abbot's Salford (shaded in red).

Garrard Close Pond

Site is located behind Garrard Close.

This large, natural pond and the corridor to the Ban Brook (A on the map), as well as the trees surrounding it, are important for wildlife. In particular wildlife migrate along from the pond to the brook via a wildlife corridor. Additionally, the pasture land (B

on the map) and the dense wooded area adjacent to the Ban Brook (C on the map) are important for wildlife too.



Map showing the location of the pond and wildlife corridor behind Garrard Close, Salford Priors (shaded in red).

Quarry Pools

The pools on Marsh Farm Quarry and the surrounding land.

The pools that are remaining at the Marsh Farm Quarry site are important for wildlife and many birds migrate between the pool near Worcester Meadows to these. The land and trees around the pools is equally important for wildlife.

The Brooks

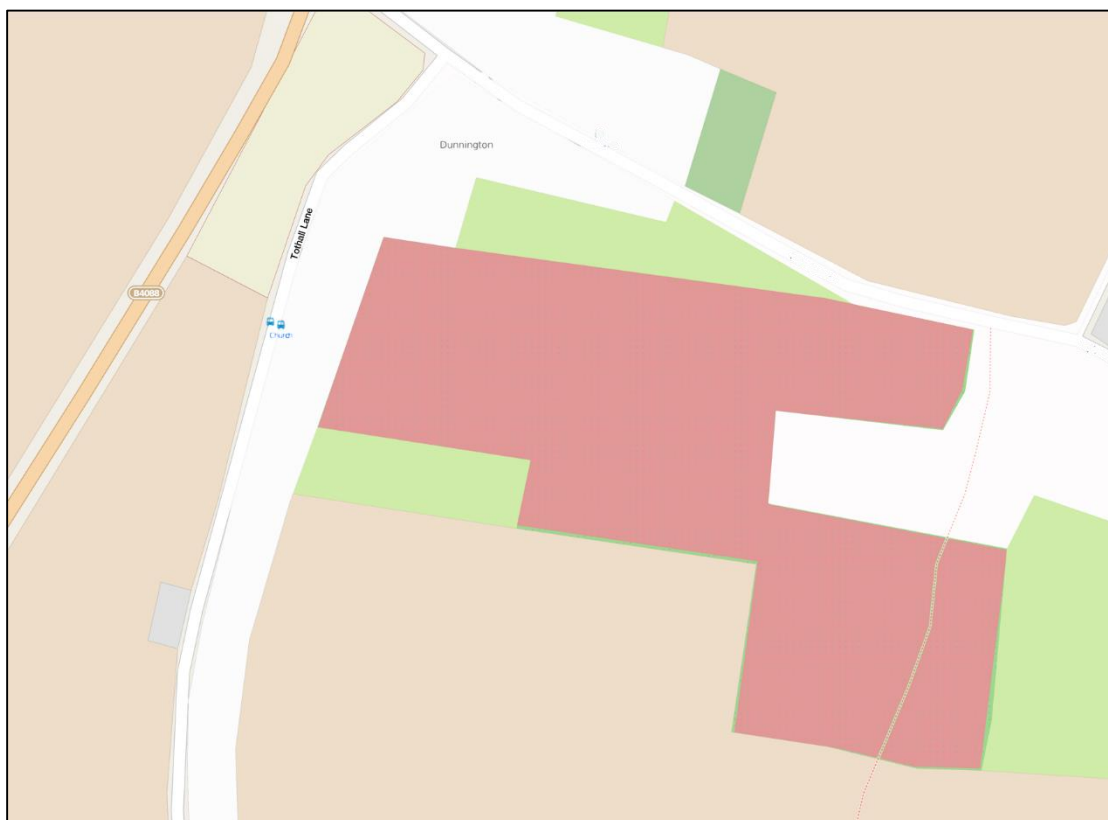
The two brooks (Ban Brook and County Brook) that flow through the Parish.

A 5-metre border surrounding both brooks should be protected for wildlife.

The Orchards, Dunnington

The Orchard in Dunnington

Orchards once were a dominant feature of our Parish. Today there are few and this site should be protected as it represents part of our character and it is important for wildlife.



Map showing the location of the Orchards in Dunnington (shaded in red).

