

Key

— Settlement Boundary



Kineton Neighbourhood Plan

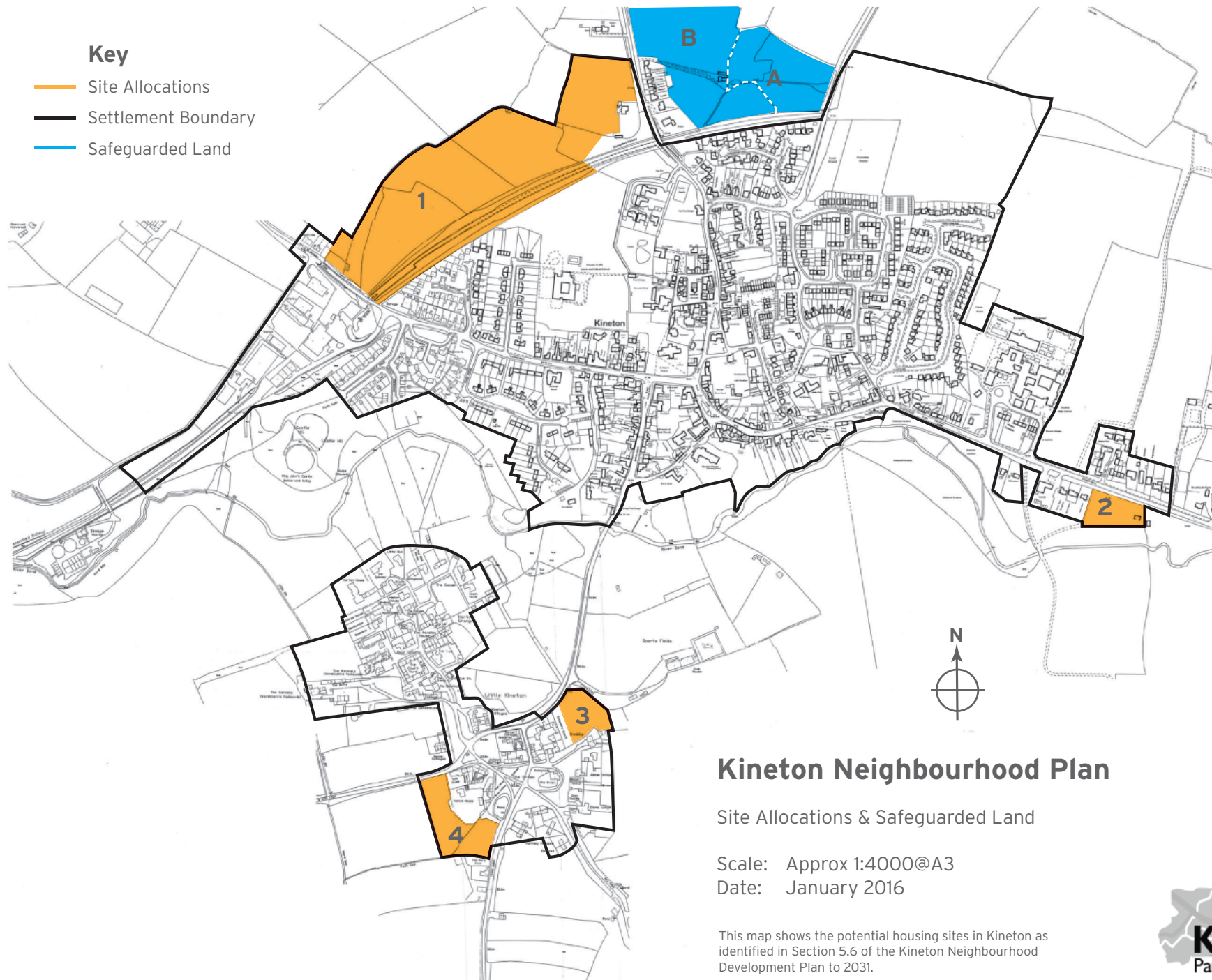
Settlement Boundaries for Kineton & Little Kineton

Scale: Approx 1:4000@A3

Date: January 2016

Key

- Site Allocations
- Settlement Boundary
- Safeguarded Land



Kineton Neighbourhood Plan

Site Allocations & Safeguarded Land

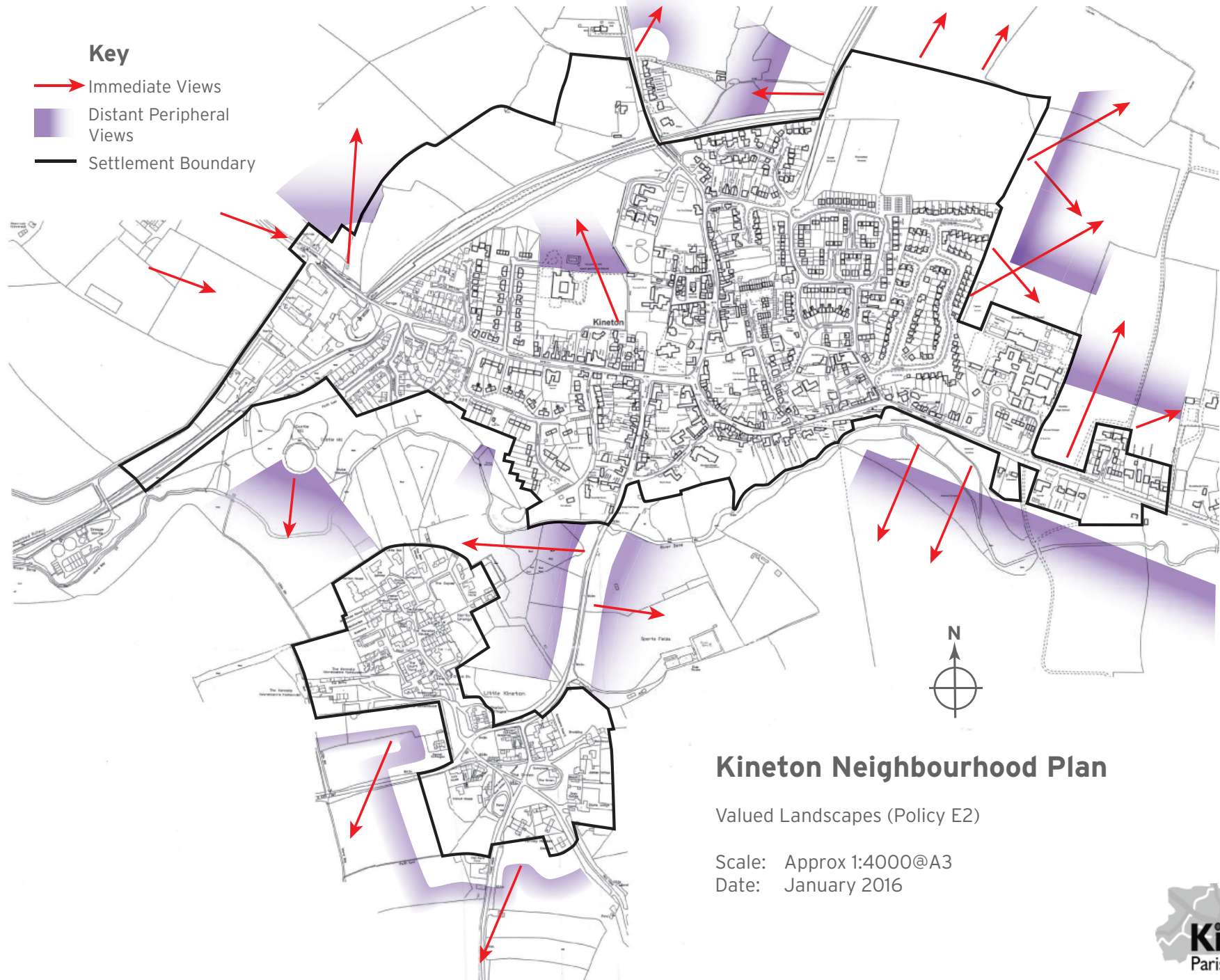
Scale: Approx 1:4000@A3

Date: January 2016

This map shows the potential housing sites in Kineton as identified in Section 5.6 of the Kineton Neighbourhood Development Plan to 2031.

Key

- Immediate Views
- Distant Peripheral Views
- Settlement Boundary



Kineton Neighbourhood Plan

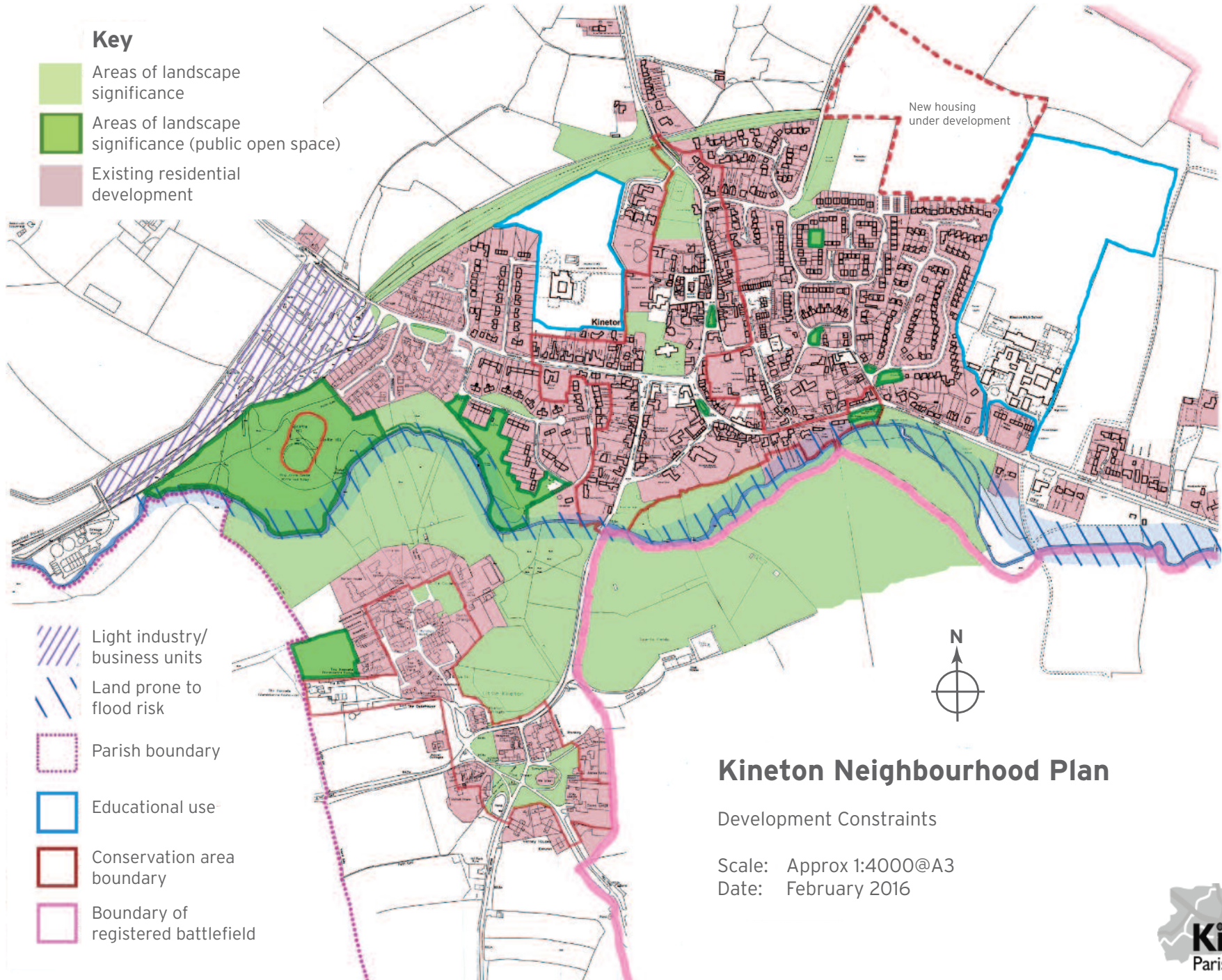
Valued Landscapes (Policy E2)

Scale: Approx 1:4000@A3

Date: January 2016

Key

- Areas of landscape significance
- Areas of landscape significance (public open space)
- Existing residential development



- Light industry/business units
- Land prone to flood risk
- Parish boundary
- Educational use
- Conservation area boundary
- Boundary of registered battlefield

Kineton Neighbourhood Plan

Development Constraints

Scale: Approx 1:4000@A3

Date: February 2016