




















# Stratford-on-Avon District Policies Map Key

	Stratford-on-Avon District Boundary
	Ancient Woodland (Policy CS.6)
	Local Nature Reserve (Policy CS.6)
	Site of Special Scientific Interest (Policy CS.6)
	Edgehill Historic Battlefield (Policy CS.8)
	Conservation Area (Policy CS.8)
	Registered Park and Garden (Policy CS.8)
	Scheduled Ancient Monument (Policy CS.8)
	Green Belt (Policy CS.10)
	Area of Outstanding Natural Beauty (Policy CS.11)
	Special Landscape Area (Policy CS.12)
	Area of Restraint (Policy CS.13)
	Vale of Evesham Control Zone (Policy CS.14)
	Built-up Area Boundary (Policy CS.15)
	Primary Shopping Area (Policy CS.23)
	Town / Village Centre Boundary (Policy CS.23)

	General Aviation Airfield (Policy CS.26)
	High Speed 2 - Safeguarding Zone
	Safeguarded Land (Policy CS.26)
	<ol style="list-style-type: none"> <li>1 M42 Widening</li> <li>2 A46 Improvements</li> <li>3 Portabello Crossroads</li> <li>4 Stratford to Honeybourne former railway</li> <li>5 Western Road to Birmingham Road</li> <li>6 Bridgeway Gyratory Improvements</li> <li>7 West of Shottery Relief Road</li> <li>8 Stratford South Western Relief Road</li> </ol>
	Development Proposal
	<p><b>Gaydon / Lighthorne Heath</b></p> <ul style="list-style-type: none"> <li>▲ Village Centre</li> <li>AML Aston Martin Lagonda</li> <li>JLR Jaguar Land Rover</li> </ul> <p><b>Long Marston Airfield</b></p> <ul style="list-style-type: none"> <li>▲ Village Centre</li> <li>● Main Employment Area</li> <li>■ Secondary School</li> <li>★ Possible Railway Station</li> </ul>
	Existing Commitment