







A. Sites With Planning Permission at Base Date



B. Developable Sites



C. Sites Within Broad Locations


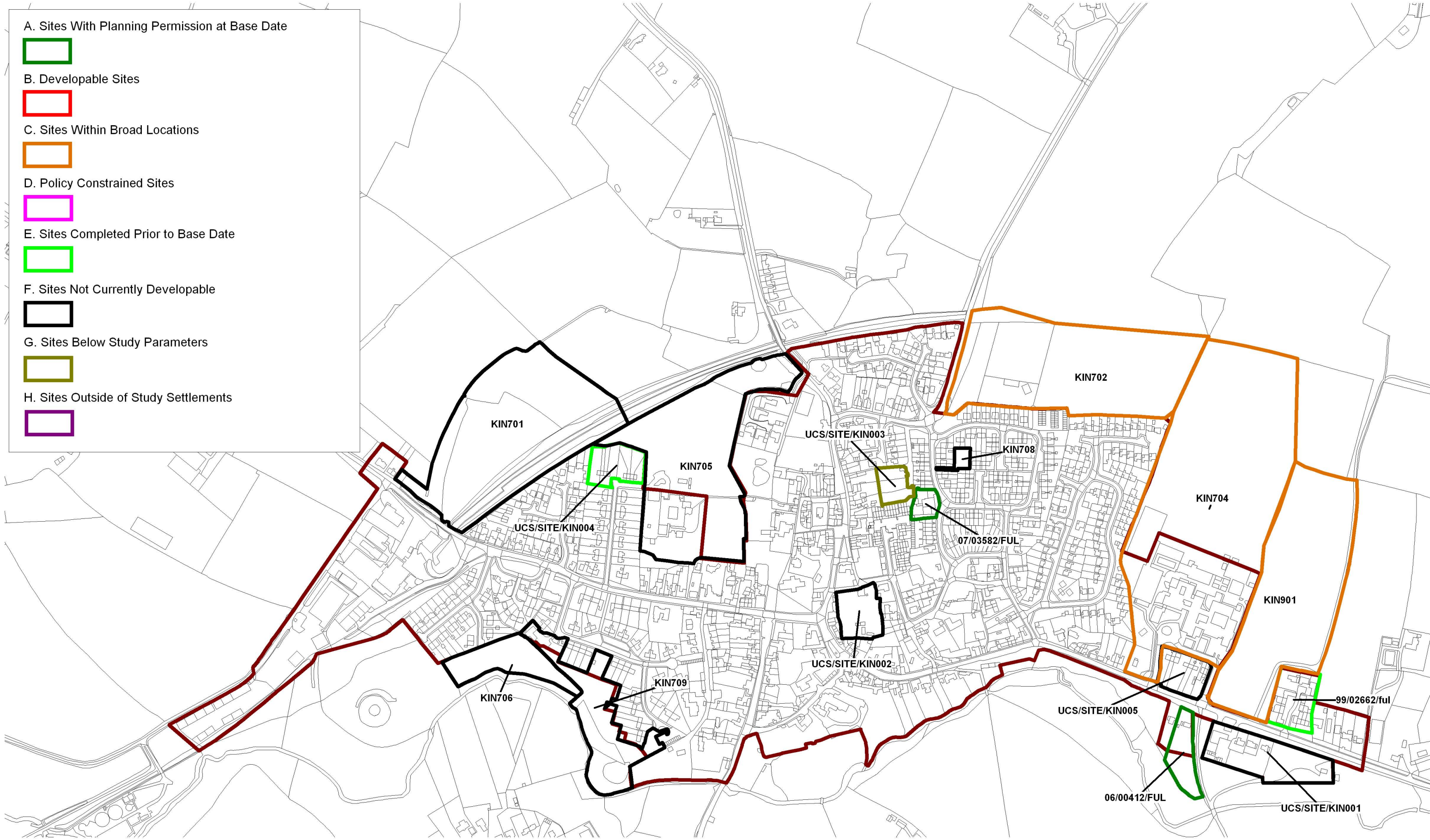
D. Policy Constrained Sites


E. Sites Completed Prior to Base Date


F. Sites Not Currently Developable


G. Sites Below Study Parameters


H. Sites Outside of Study Settlements




Kineton

Plan Reference: Sites considered by SHLAA review 2009

This map is based upon the Ordnance Survey material with the permission of Ordnance Survey on behalf of the Controller of Her Majesty's Stationary Office - © Crown Copyright. All rights reserved. Unauthorised reproduction infringes Crown copyright and may lead to prosecution or civil proceedings. © Stratford-on-Avon District Council 2009. License number: 100024287. 2009



Scale: 1:5,000



planning consultants